



N64W23760 Main Street
Sussex, Wisconsin 53089
Phone (262) 246-5200
FAX (262) 246-5222
Email: info@villagesussex.org
Website: www.villagesussex.org

**AGENDA
VILLAGE OF SUSSEX
PLAN COMMISSION MEETING
6:30 PM TUESDAY, OCTOBER 20, 2020
SUSSEX CIVIC CENTER – BOARD ROOM 2nd FLOOR
N64W23760 MAIN STREET**

Pursuant to the requirements of Section 19.84, Wis. Stats., notice is hereby given of a meeting of the Village of Sussex Plan Commission, at which a quorum of the Village Board may attend virtually. Notice of Village Board Quorum, (Chairperson to announce the following if a quorum of the Village Board is in attendance at the meeting: Please let the minutes reflect that a quorum of the Village Board is present and that the Village Board members may be making comments during any portion where the public is allowed to comment or if the rules are suspended to allow them to do so.)

1. Roll call.
2. Consideration and possible action on the minutes of the Plan Commission meeting of September 15, 2020.
3. Consideration and possible action on Permitted Uses and Plans:
 - A. Consideration and possible action on a Plan of Operation and site plan for Swingrail LLC N60W22951 Silver Spring building 8 unit 15 and 16.
4. Conditional Use Public Hearing(s) and consideration and possible action on Conditional Use Permits and Plans on the following items:
 - A. Introduction of a Conditional Use, Plan of Operation and site plan for Michael Schmalz, N60W22951 Silver Spring building 10 unit 20.
 - B. Introduction of a Conditional Use, Plan of Operation and site plan for Bookin' It, LLC N60W22951 Silver Spring building 9 unit 18.
 - C. Introduction of a Conditional Use, Plan of Operation and site plan for Mark Bush, N60W22951 Silver Spring building 1 unit 1 and 2.
5. Consideration and possible action on CSM's, Plats, Zoning and Planning Items:
 - A. Consideration and possible action on a request expansion of a principal structure with a side yard less than 15 feet for property for Josh Tyrrell N62W24055 Sunset Drive.
 - B. Discussion of Chapter 17 Zoning Code Section 17.0704 A. (2) Accessory buildings.
6. Other items for future discussion.
7. Adjournment.

Anthony LeDonne
Chairperson



Jeremy J. Smith
Village Administrator

Please note that, upon reasonable notice, efforts will be made to accommodate the needs of disabled individuals through appropriate aids and services. Additionally, due to the current Covid-19 pandemic, upon reasonable requests, this meeting may be attended virtually. For additional information or to request this service, contact the Village Clerk at 246-5200.

DISCLAIMER- THE FOLLOWING ARE DRAFT MINUTES FROM
THE PLAN COMMISSION AND ARE
SUBJECT TO CHANGE UPON APPROVAL OF THE PLAN COMMISSION
**VILLAGE OF SUSSEX
SUSSEX, WISCONSIN**

Minutes of the Plan Commission meeting held on September 15, 2020.

President LeDonne called the meeting to order at 6:30 p.m.

Members present: Commissioners Deb Anderson, Mike Knapp and Roger Johnson, Trustee Scott Adkins and Village President Anthony LeDonne.

Members excused: Jim Muckerheide

Others present: Village Administrator Jeremy Smith, Assistant Development Director Kasey Fluet, Village Attorney John Macy and applicants.

A quorum of the Village Board was not present at the meeting.

Consideration and possible action on the minutes on the Plan Commission meeting of July 21, 2020.

A motion by Adkins, seconded by LeDonne to approve the minutes of the Plan Commission meeting of August 18, 2020 as presented. Motion carried 5-0

Consideration and possible action on a on a Plan of Operation and site plan for Rock n’Tan new ownership, N65W24838 Main Street Suite 500.

Mrs. Fluet reviewed the Plan Staff Memo (copy attached); stating this site is zoned B-2. This is an existing business that will be transferred to a new owner. The tan salon is a permitted use in accordance with Section 17.0417 (A)(5)(a) in the B-2 district. The tan salon has tanning beds and will sell tanning relate products. The hours of operations will be Monday thru Friday 10:00 a.m. – 8:00 p.m. and Saturday 9:00 a.m. – 2:00 p.m. and in the fall/winter months Sunday 9:00 a.m. – 2:00 p.m.

This site is a multi-tenant building, also known as Sussex Commons with other mixed users. This user will occupy a tenant space of 1,900 square feet. There are 436 parking stalls and per code 15 stalls are required for this user, this site has sufficient parking for all users and meets the parking code requirements.

Plan Commission Comments: None

A motion by Anderson, seconded by LeDonne to approve the Plan of Operation and site plan for Rock n’ Tan new ownership (N65W24838 Main Street Suite 500); a finding that the use and structures meet the principals of 17.1002(A-H), subject to the standard conditions of Exhibit A. Motion carried 5-0

Reconvene the public hearing for a Conditional Use, Plan of Operation and site plan for Tim Carberry condominium N60W22951 Silver Spring building 2 unit 3.

Comments from Plan Commission: None

Comments from the Public: None

Mrs. Fluet reviewed the Plan Staff Memo (copy attached).

A motion by LeDonne, seconded by Adkins to close the public hearing. Motion carried 5-0.

Consideration and possible action on a Conditional Use, Plan of Operation and site plan for Tim Carberry condominium N60W22951 Silver Spring building 2 unit 3.

Staff has prepared a legal non-conditional use document for consideration at this meeting. The Plan Commission has heard testimony on the application for the Conditional Use and site plan for Tim Carberry.

The Plan Commission concluded that the Petitioner had provided substantial evidence with regards to the following Standards/Regulations:

- The Application is complete and consistent with 17.0502
- The use(s) and plans are compliant with 17.0503 (Review of CU's).
- The use(s) and plans are compliant with 17.0200 (General Conditions)
- The uses(s) and plans are compliant with 17.0422 (M-1 Industrial District)
- The uses(s) and plans are compliant with 17. 1000 (Site Plan Review)
- The Petitioner has provided substantial evidence and adequately addressed the findings of the impact report per 17.0506.A.

The Plan Commission concluded that the Petitioner had provided substantial evidence with regards to the Conditional Use Permit as follows:

- A.3.A. Site Plan Standards compliance
- A.3.B. Plan of Operation compliance
- A.3.C.-J. Various Plan(s) compliance
- A.4.-16. CU condition compliance
- B-L. Administrative CU Condition compliance

A motion by LeDonne, seconded by Anderson to approve the Conditional Use based upon the evidence presented at the Public Hearings, Plan of Operation and site plan for Tim Carberry condominium building at N60W22951 Silver Spring building 2 unit 3; a finding the use and structures meet the principals of 17.1002(A-H); subject to payment of any water RCA fees, receiving final occupancy from the Building Inspector and the standard conditions of Exhibit A. Motion carried 5-0.

Reconvene the public hearing for a Conditional Use, Plan of Operation and site plan for Jim Carberry condominium N60W22951 Silver Spring building 2 unit 4.

Mrs. Fluet reviewed the Plan Staff Memo (copy attached); stating This site is zoned M-1. The use of indoor storage is a conditional use in the M-1 Industrial District in accordance with Section 17.0506 (A)(5)(a). The owners are purchasing a condominium unit at the Venture Space site. The 1,500 square foot unit will be used to store personal items. The owners must follow the Declarations and By-Laws established for this Condominium Association for items such as payment of bills and no outside storage.

Plan Commission Comments: None

Comments from the Public: None

A motion by LeDonne, seconded by Adkins to close the public hearing. Motion carried 5-0.

Consideration and possible action on a Conditional Use, Plan of Operation and site plan for Jim Carberry condominium N60W22951 Silver Spring building 2 unit 4.

Staff has prepared a legal non-conditional use document for consideration at this meeting. The Plan Commission has heard testimony on the application for the Conditional Use and site plan for Tim Carberry.

The Plan Commission concluded that the Petitioner had provided substantial evidence with regards to the following Standards/Regulations:

- The Application is complete and consistent with 17.0502
- The use(s) and plans are compliant with 17.0503 (Review of CU's).

- The use(s) and plans are compliant with 17.0200 (General Conditions)
- The uses(s) and plans are compliant with 17.0422 (M-1 Industrial District)
- The uses(s) and plans are compliant with 17. 1000 (Site Plan Review)
- The Petitioner has provided substantial evidence and adequately addressed the findings of the impact report per 17.0506.A.

The Plan Commission concluded that the Petitioner had provided substantial evidence with regards to the Conditional Use Permit as follows:

- A.3.A. Site Plan Standards compliance
- A.3.B. Plan of Operation compliance
- A.3.C.-J. Various Plan(s) compliance
- A.4.-16. CU condition compliance
- B-L. Administrative CU Condition compliance

A motion by LeDonne, seconded by Anderson to approve the Conditional Use based upon the evidence presented at the Public Hearings, Plan of Operation and site plan for Jim Carberry condominium building at N60W22951 Silver Spring building 2 unit 4; a finding the use and structures meet the principals of 17.1002(A-H); subject to payment of any water RCA fees, receiving final occupancy from the Building Inspector and the standard conditions of Exhibit A. Motion carried 5-0.

Consideration and possible action on a request for an accessory building exceeding 250 square feet for Jamison and Tania Nack (W239N7652 Sun Valley Ct.).

This site is zoned CR-1. Mrs. Fluet stated that the accessory building is a permitted use in this district in accordance with Section 17.0704 (A)(2), the accessory building the homeowner would like to build is larger than 250 square feet. The owner is requesting to build a 600 square foot building to be used for storage and a hangout structure by the pool.

Motion by Johnson, seconded by Anderson to approval of the 600 square foot accessory building for the property located at W232N7652 Sun Valley Ct subject to the conditions of Exhibit A. Motion carried 5-0.

Consideration and possible action on a request from property owners at W239N6638 Maple Avenue to have multiple driveways.

Mrs. Fluet stated that this property is zoned RS-4. This request was considered at the September 17, 2019 Plan Commission, and the request was denied.

Village Engineer reviewed a power point (copy attached) and memo (copy attached).

Motion by Johnson, seconded by Knapp to deny the request for the multiple driveways for the property at W239N6638 Maple Avenue based upon concerns from the Village Engineer and availability of alternative options. Motion carried 5-0.

Topics for Future Agendas: Mr. Knapp requested staff provide information about shed sizes in the RS-4 district.

Adjournment

A motion by Anderson, seconded by Adkins to adjourn the meeting at 7:26 pm.

Motion carried 5-0

Respectfully Submitted,

Samuel Liebert
Administrative Services Director

Exhibit “A”

Village of Sussex Plan Commission

Standard Conditions of Approval Plan of Operation and Site Plan

The Plan Commission for the Village of Sussex authorizes the Building Inspector to issue a building permit to the Petitioner and approves the general layout, architectural plans, ingress and egress, parking, loading and unloading, landscaping, open space utilization, site plan and plan of operation subject to the following conditions:

1. Presentation compliance. Subject to Petitioner operating the premises at all times in substantial conformity with the presentation made to the Village Plan Commission, as modified or further restricted by the comments or concerns of the Village Plan Commission.

2. Inspection compliance. Subject to the Petitioner submitting to and receiving the approval from the Village Administrator, written proof that the Village Building Inspector and Fire Chief have inspected the subject property and have found that the subject property is in substantial compliance with applicable federal, State, and local laws, statutes, codes, ordinances, policies, guidelines and best management practices, prior to this approval being effective.

3. Regulatory compliance. Subject to the Petitioner and Owner fully complying with all Village, County of Waukesha, State of Wisconsin and federal government codes, ordinances, statutes, rules, regulations and orders regarding the premises, including but not limited to compliance with Section 17.1000 of the Village of Sussex Zoning Code entitled “Site Plan Review and Architectural Control,” as determined by Village Staff.

4. Satisfaction of Engineer. Subject to the Developer satisfying all comments, conditions, and concerns of the Village Engineer regarding the Petitioner’s application prior to this approval being effective.

5. Required plans. Subject to the Developer submitting to and receiving written approval from the Village Administrator of all of the following plans as deemed necessary by the Village Administrator:

- A. Landscaping plan
- B. Parking plan
- C. Lighting plan
- D. Signage plan
- E. Traffic plan
- F. Grading plan

- G. Tree preservation plan
- H. Open space plan
- I. Water plan
- J. Surface and stormwater management plan
- K. Sewer plan
- L. Erosion control plan
- M. _____
- N. _____
- O. _____
- P. _____

6. Screening of All Dumpsters. Subject to the Petitioner and Owner screening all dumpsters as required by the ordinance to the satisfaction of the Village Administrator.

7. Payment and reimbursement of fees and expenses. Subject to the Petitioner and Owner paying all costs, assessments and charges due and owing to the Village of Sussex either by the Petitioner or imposed on the subject property, including, but not limited to, real estate taxes, personal property taxes, utility bills, special assessments, permit fees, license fees and professional fees which shall include all costs and expenses of any type that the Village incurs in connection with Petitioner’s application, including the cost of professional services incurred by the Village (including engineering, legal and other consulting fees) for the review of and preparation of the conditions of approval, attendance at meetings or other related professional services for this application, as well as for any actions the Village is required to take to enforce any of the conditions of this approval due to a violation of these conditions by the Petitioner or the Owner, as authorized by law.

8. Condition if the Property is in the B-4 Central Business District. If the property is in the B-4 Central Business District, the Petitioner shall comply with the standards and conditions found within the Village of Sussex Downtown Design and Development Plan and other plans as may be approved from time to time by the Community Development Authority in its role as a Redevelopment Authority to guide development within the Village’s Downtown.

9. Subject to acceptance. The Owner by requesting a permit either directly or through an agent, and accepting the same is acknowledging that they have received a copy of this conditional approval, that they understand and accept the same, and that upon failure to satisfy these conditions this approval is void, and the same is deemed to not have been approved, and the Petitioner will therefore need to re-commence the application process.

10. Any official named in this document can appoint a designee to perform his or her duties.



MEMORANDUM

TO: Plan Commission
FROM: Kasey Fluet, Assistant Development Director
RE: Plan Commission meeting of September 15, 2020
DATE: September 10, 2020

All Code Sections in this memo refer to the Sussex Municipal Code Chapter 17 version dated March 25, 2014 with subsequent amendments thereto.

01. **Roll call.**
02. **Consideration and possible action on the minutes of the Plan Commission meeting of August 18, 2020.**
03. **Consideration and possible action on Permitted Uses and Site Plans:**
A. Consideration and possible action on a Plan of Operation and site plan for Rock n' Tan new ownership (N65W24838 Main Street Suite 500).

This site is zoned B-2. This is an existing business that will be transferred to a new owner. The tan salon is a permitted use in accordance with Section 17.0417 (A)(5)(a) in the B-2 district. The tan salon has tanning beds and will sell tanning relate products. The hours of operations will be Monday thru Friday 10:00 a.m. – 8:00 p.m. and Saturday 9:00 a.m. – 2:00 p.m. and in the fall/winter months Sunday 9:00 a.m. – 2:00 p.m.

This site is a multi-tenant building, also known as Sussex Commons with other mixed users. This user will occupy a tenant space of 1,900 square feet. There are 436 parking stalls and per code 15 stalls are required for this user, this site has sufficient parking for all users and meets the parking code requirements.

Policy Question:

1. Are there any concerns with the Plan of Operation?
2. Are there any concerns with the property?

Action Items:

1. Act on the plan of operation and plans.

Staff Recommendation: Staff recommends the Plan Commission approve the Plan of Operation and site plan for Rock n' Tan new ownership (N65W24838 Main Street Suite 500); a finding that the use and structures meet the principals of 17.1002(A-H), subject to the standard conditions of Exhibit A.

04. **Conditional Use Public Hearing(s) and consideration and possible action on Conditional Use Permits and Plans on the following items:**

A. Reconvene the public hearing for a Conditional Use, Plan of Operation and site plan for Tim Carberry condominium N60W22951 Silver Spring building 2 unit 3.

This site is zoned M-1. The use of indoor storage is a conditional use in the M-1 Industrial District in accordance with Section 17.0506 (A)(5)(a). The owners are purchasing a condominium unit at the Venture Space site. The 1,500 square foot unit will be used to store personal items. The owners must follow the Declarations and By-Laws established for this Condominium Association for items such as payment of bills and no outside storage.

The Conditional Use Permit Standards to be met:

- A. This conditional use is granted for the Petitioner for the above for the above enumerated uses, incorporating the findings as set forth above and subject to the following conditions:
1. Presentation Compliance. The indoor storage facility is approved herein on the Subject Property, and the use thereof, shall be used in substantial conformity with the presentation at the Public Hearings before the Plan Commission held on August 18, 2020 and September 15, 2020.
 2. Subject Property. This conditional use permit issued to the Petitioners, shall be limited to the property described in **Exhibit A** attached hereto and incorporated herein and to the site plan presented at public hearing.
 3. Plans. The Petitioners are required and must have all plans current, approved by the Plan Commission for the Village of Sussex, and on file with the Village Clerk for the Village of Sussex in order for this CU to be in effect. The Petitioner shall be entitled to amend or change any plan contemplated herein subject to the specific language of the Conditional use and subject to the Plan Commission for the Village of Sussex approval and without a public hearing, if such amendments and/or change is not a substantial amendment or change in any plan contemplated herein as solely determined by the Plan Commission. If the Plan Commission for the Village of Sussex feels, in its sole discretion, that the amendment or change to any plan contemplated herein is substantial, the amendment or change will require a new permit and all Village procedures in place at the time must be followed.
 - A Site Plan. The Petitioners shall maintain the existing site plan, which shall be attached hereto and incorporated herein as **Exhibit A-1**.
 - B Plan of Operation. The Petitioners shall submit to and receive approval from the Village Plan Commission a specific plan of operation for the Subject Property, the same to be in substantial conformance with the preliminary plans on file and with the presentations at the Meetings. Once approved the plan of operation shall be attached hereto and incorporated herein as **Exhibit B**.
 - C Traffic, Access, Loading, and Parking Plans. The Petitioner shall comply with the existing traffic parking, loading, and egress plan for the subject property on file with the Village Clerk which is shown in Exhibit A-1.

- D. Lighting Plan. The Petitioner shall maintain the existing lighting plan for the Subject Property on file with the Village Clerk
 - E. Signage Plan. The Petitioner must submit a signage plan for approval for the Subject Property. Once approved said signage plan shall be attached hereto and incorporated herein as **Exhibit C.**
 - F. Public Improvements. There are no current public improvements required at this time.
 - G. Sewer, Water, Stormwater and Erosion Control Plans. The Petitioner shall comply with the specific sewer, water, stormwater, and erosion control plans on file with the Village Clerk.
 - H. Fence, Landscaping, Berm, and Open Space Utilization Plan. The Petitioner shall comply with the specific Fence, Landscaping, Berm, and Open Space Utilization Plan for the Subject Property on file with the Village Clerk.
 - I. Architectural and Building Plan. The Petitioner shall comply with the specific Architectural and Building Plan for the Subject Property on file with the Village Clerk.
 - J. Outdoor Storage and Uses Plan. No outdoor storage is permitted.
4. Adult-Oriented Materials. No adult-oriented materials or pornographic videotapes, magazines, or gift items will be sold or rented from the subject facility.
 5. Licenses. The Petitioner shall be required to obtain any and all required licenses and permits from the Village, County, State, and Federal Government. If any license or permit is issued, any and all conditions of the same are incorporated herein and made a part of this conditional use permit.
 6. Laws. The Petitioner shall comply with all Federal, State, County, and local rules, codes, ordinances, and regulations in the construction, operation, and maintenance of the Subject Property.
 7. Building and Fire Inspection. The Petitioner is required to keep the Subject Property in compliance with all federal, State, and local laws, statutes, codes, ordinances, policies, and guidelines as determined by the Building and Fire Inspectors of the Village of Sussex.
 8. Aesthetics. The Petitioner is required to properly maintain the Subject Property at all times and in full compliance with the Village Property Maintenance Code, Section 9.07 of the Village of Sussex Code all to the satisfaction of the Plan Commission for the Village of Sussex.
 9. Junk. No junk shall be accumulated or stored on the Subject Property. No burying or burning of junk is permitted on the Subject Property.
 10. Temporary Use or Activity. No temporary use or special activity or event shall be permitted without prior approval of the Plan Commission of the Village of Sussex and the same must be in compliance with all ordinance, rules, and regulations of the Village of Sussex and all necessary permits must be obtained except for as allowed by Outdoor Establishment Permit under Chapter 4 or Auxiliary Use under Section 17.0710.

11. Fees and Expenses. The Petitioner, upon issuance of this conditional use permit, shall reimburse the Village of Sussex for all expenses incurred by the Village, including, but not limited to, expenses for the Village Administrator, Village Engineer, Village Attorney, and all other professionals and technical assistance realized by the Village in approving and granting this conditional use permit. The Village Clerk shall provide the Petitioner with copies of all itemized invoices.
 12. Enforcement. Any attorney fees incurred by the Village of Sussex to enforce any of the conditions or requirements of this conditional use permit must be paid by the Petitioner.
 13. Complaints. In the event the Petitioner receives any complaints with regard to the operation authorized by this conditional use, the Petitioner shall respond to such complaints in writing within a reasonable time not to exceed two weeks from the date of the complaint and shall provide a copy of the written response to the Sussex Village Administrator within the same period of time. If the complaint was made in writing, the copy provided to the Village Administrator shall include a copy of the complaint.
 14. No Nuisance. The Village reserves the right to rescind its approval of this conditional use permit based upon the finding that the use is incompatible and a nuisance to surrounding uses, that the use is not in the public interest, or that the use adversely affects the use of adjacent lands, provided the Petitioner is given an opportunity to be heard on the matter and, if so rescinded the Petitioner and Subject Property shall thereupon be immediately subject to the Village of Sussex Zoning Ordinances , as applicable, regarding the use of the Subject Property as though no conditional use permit was granted.
 15. Subject to Acceptance. Subject to the Owner approving in writing the issuance of the same and Petitioner acknowledging in writing that they have received a copy of this conditional approval, that they understand and accept the same, and that upon failure to satisfy these conditions this approval is void, and the same is deemed to not have been approved, and the Petitioner will therefore need to re-commence the application process.
 16. Review. The Plan Commission for the Village of Sussex reserves its right to review the operation and amend the conditional use permit as the Plan Commission for the Village of Sussex deems appropriate
- B. Any use not specifically listed as permitted shall be considered to be prohibited except as may be otherwise specifically provided herein. In case of a question as to the classification of use, the question shall be submitted to the Plan Commission for the Village of Sussex for determination.
- C. No use is hereby authorized unless the use is conducted in a lawful, orderly and peaceful manner. Nothing in this order shall be deemed to authorize any public or private nuisance or to constitute a waiver, exemption or exception to any law, ordinance, order or rule of either the Village of Sussex, the County of Waukesha, the State of Wisconsin, the United States of America or other duly constituted authority, except only to the extent that it authorizes the use of the Subject Property above described in any specific respects described herein. This order shall not be deemed to constitute a building permit, nor shall this order constitute any other license or permit required by Village ordinance or other law.
- D. This conditional use hereby authorized shall be confined to the Subject Property described, without extension or expansion other than as noted herein, and shall not vary from the purposes herein mentioned unless expressly authorized in writing by the Plan Commission for the Village of Sussex as being in compliance with all pertinent ordinances.

- E. Should the permitted conditional use be abandoned in any manner, or discontinued in use for twelve (12) months, or continued other than in strict conformity with the conditions of the original approval, or should the Petitioner be delinquent in payment of any monies due and owing to the municipality, or should a change in the character of the surrounding area or the use itself cause it to be no longer compatible with the surrounding area or for similar cause based upon consideration of public health, safety or welfare, the conditional use may be terminated by action of the Plan Commission for the Village of Sussex.
- F. Any change, addition, modification, alteration and/or amendment of any aspect of this conditional use, including but not limited to a change in the use, premises, lands or owners, other than as specifically authorized herein, shall require a new permit and all Village procedures in place at the time must be followed.
- G. Unless this conditional use permit expressly states otherwise, plans that are specifically required by this conditional use order may be amended upon the prior approval of the Plan Commission if the Plan Commission finds the plan amendment to be minor and consistent with the conditional use permit. Any change in any plan that the Plan Commission, in its sole discretion, finds to be substantial shall require a new permit, and all procedures in place at the time must be followed.
- H. Should any paragraph or phrase of this conditional use permit be determined by a Court to be unlawful, illegal, or unconstitutional, said determination as to the particular phrase or paragraph shall not void the rest of the conditional use and the remainder shall continue in full force and effect.
- I. This conditional use permit shall be effective for an initial term that ends five years from the date of January 1 of the year the conditional use is approved. During the final year of the 5 year term of the CU the Village Administrator or designee shall examine the record to determine if concerns about the operation have been raised in writing by the public, a governmental body or official, or anyone else, and shall also review the site and the adjoining area for compliance with the conditions of the CU. If based upon that review the use of the property is compatible with the surrounding areas and the Petitioner is in substantial compliance with all terms of this conditional use agreement, then, in that event, the Conditional Use can be automatically renewed for another 5 year term. If based upon that review the Village Administrator finds concerns about compliance with the conditions of the Conditional Use, the Petitioner shall be brought back before the Plan Commission for consideration of the renewal. The Petitioner shall have the responsibility to apply for the renewal by January 30th of the final year of the term of the CU. Failure of Petitioner to apply for the renewal as provided herein shall be deemed a violation of the conditions of the conditional use and may serve as a basis for termination of the conditional use permit. The Plan Commission for the Village of Sussex may add additional conditions at any time.
 - 1. Where the changing character of the surrounding area causes the original conditional use or subsequent approved amendments thereto to no longer be compatible with the surrounding area, or for similar cause, based upon consideration for the public welfare, the conditional use order and any subsequent approved amendments or changes may be terminated by action of the Plan Commission of the Village of Sussex. Such use shall thereafter be

classified as a legal nonconforming use as it was permitted to exist on the day it was terminated.

2. Where this permitted conditional use does not continue in conformity with the conditions of the original approval or subsequent approved amendments or changes, the conditional use grant and any subsequent approved amendments thereto may be amended or terminated by action of the Plan Commission for the Village of Sussex. The Plan Commission for the Village of Sussex may require complete termination of such use.
 3. This conditional use may be reviewed annually. Additionally, this conditional use may be reviewed by the Plan Commission for the Village of Sussex at any time upon complaint or upon Plan Commission initiative.
- J. Upon acceptance by Petitioner of this conditional use permit, all prior conditional use permits granted to the Subject Property are hereby revoked and terminated.
- K. If any aspect of this conditional use permit or any aspect of any plan contemplated and approved under this conditional use is in conflict with any other aspect of the conditional use or any aspect of any plan of the conditional use, the more restrictive provision shall be controlling as determined by the Plan Commission for the Village of Sussex.
- L. If any paragraph or phrase of this conditional use order is declared by a Court of competent jurisdiction to be invalid, unlawful, or unenforceable, such decision shall apply only to the specific paragraph or phrase thereof directly specified in the decision and shall not affect the validity of any other provisions, sections, or portions thereof of this order. The remainder of the order shall remain in full force and effect.

Comments from the public if any.

Additional Plan Commission conditions:

The Petitioner, Public and Plan Commission will have a chance to present evidence and discuss the Conditional Use Order.

Policy Questions:

1. Is there any further unanswered questions by the Plan Commission or any other items requiring a continuation of the Public Hearing?

Action:

1. Close the public hearing or continue the public hearing with specific information sought by the Petitioner/Public.

B. Consideration and possible action on a Conditional Use, Plan of Operation and site plan for Tim Carberry condominium N60W22951 Silver Spring building 2 unit 3.

Staff has prepared a legal non-conditional use document for consideration at this meeting. The Plan Commission has heard testimony on the application for the Conditional Use and site plan for Tim Carberry.

Policy Questions: Has the Petitioner provided substantial evidence proving they meet the standards/regulations of the Ordinance, the conditions and standards of the Conditional Use Permit, and the other conditions as set forth by the Plan Commission? If No, the deficiency will need to be detailed.

Has the Petitioner provided substantial evidence with regards to the following Standards/Regulations?

The Application is complete and consistent with 17.0502 Yes or No

The use(s) and plans are compliant with 17.0503 (Review of CU's) Yes or No

The use(s) and plans are compliant with 17.0200 (General Conditions) Yes or No

The uses(s) and plans are compliant with 17.0422 (M-1 Industrial District) Yes or No

The uses(s) and plans are compliant with 17. 1000 (Site Plan Review) Yes or No

Has the Petitioner provided substantial evidence and adequately addressed the findings of the impact report per 17.0506.A. Yes or No

Has the Petitioner provided substantial evidence with regards to the Conditional Use Permit as follows:

A.3.A. Site Plan Standards compliance Yes or No

A.3.B. Plan of Operation compliance Yes or No

A.3.C.-J. Various Plan(s) compliance Yes or No

A.4.-16. CU condition compliance Yes or No

B-L. Administrative CU Condition compliance Yes or No

Action Items:

1. Act on the CU and site plan.

Staff Recommendation: Staff recommends approval of the Conditional Use based upon the evidence presented at the Public Hearings, Plan of Operation and site plan for Tim Carberry condominium building at N60W22951 Silver Spring building 2 unit 3; a finding the use and structures meet the principals of 17.1002(A-H); subject to payment of

any water RCA fees, receiving final occupancy from the Building Inspector and the standard conditions of Exhibit A.

C. Reconvene the public hearing for a Conditional Use, Plan of Operation and site plan for Jim Carberry condominium N60W22951 Silver Spring building 2 unit 4.

This site is zoned M-1. The use of indoor storage is a conditional use in the M-1 Industrial District in accordance with Section 17.0506 (A)(5)(a). The owners are purchasing a condominium unit at the Venture Space site. The 1,500 square foot unit will be used to store personal items. The owners must follow the Declarations and By-Laws established for this Condominium Association for items such as payment of bills and no outside storage.

The Conditional Use Permit Standards to be met:

- A. This conditional use is granted for the Petitioner for the above for the above enumerated uses, incorporating the findings as set forth above and subject to the following conditions:
1. Presentation Compliance. The indoor storage facility is approved herein on the Subject Property, and the use thereof, shall be used in substantial conformity with the presentation at the Public Hearings before the Plan Commission held on August 18, 2020 and September 15, 2020.
 2. Subject Property. This conditional use permit issued to the Petitioners, shall be limited to the property described in **Exhibit A** attached hereto and incorporated herein and to the site plan presented at public hearing.
 3. Plans. The Petitioners are required and must have all plans current, approved by the Plan Commission for the Village of Sussex, and on file with the Village Clerk for the Village of Sussex in order for this CU to be in effect. The Petitioner shall be entitled to amend or change any plan contemplated herein subject to the specific language of the Conditional use and subject to the Plan Commission for the Village of Sussex approval and without a public hearing, if such amendments and/or change is not a substantial amendment or change in any plan contemplated herein as solely determined by the Plan Commission. If the Plan Commission for the Village of Sussex feels, in its sole discretion, that the amendment or change to any plan contemplated herein is substantial, the amendment or change will require a new permit and all Village procedures in place at the time must be followed.
 - A Site Plan. The Petitioners shall maintain the existing site plan, which shall be attached hereto and incorporated herein as **Exhibit A-1**.
 - B Plan of Operation. The Petitioners shall submit to and receive approval from the Village Plan Commission a specific plan of operation for the Subject Property, the same to be in substantial conformance with the preliminary plans on file and with the presentations at the Meetings. Once approved the plan of operation shall be attached hereto and incorporated herein as **Exhibit B**.

- C. Traffic, Access, Loading, and Parking Plans. The Petitioner shall comply with the existing traffic parking, loading, and egress plan for the subject property on file with the Village Clerk which is shown in Exhibit A-1.
 - D. Lighting Plan. The Petitioner shall maintain the existing lighting plan for the Subject Property on file with the Village Clerk
 - E. Signage Plan. The Petitioner must submit a signage plan for approval for the Subject Property. Once approved said signage plan shall be attached hereto and incorporated herein as **Exhibit C.**
 - F. Public Improvements. There are no current public improvements required at this time.
 - G. Sewer, Water, Stormwater and Erosion Control Plans. The Petitioner shall comply with the specific sewer, water, stormwater, and erosion control plans on file with the Village Clerk.
 - H. Fence, Landscaping, Berm, and Open Space Utilization Plan. The Petitioner shall comply with the specific Fence, Landscaping, Berm, and Open Space Utilization Plan for the Subject Property on file with the Village Clerk.
 - I. Architectural and Building Plan. The Petitioner shall comply with the specific Architectural and Building Plan for the Subject Property on file with the Village Clerk.
 - J. Outdoor Storage and Uses Plan. No outdoor storage is permitted.
4. Adult-Oriented Materials. No adult-oriented materials or pornographic videotapes, magazines, or gift items will be sold or rented from the subject facility.
 5. Licenses. The Petitioner shall be required to obtain any and all required licenses and permits from the Village, County, State, and Federal Government. If any license or permit is issued, any and all conditions of the same are incorporated herein and made a part of this conditional use permit.
 6. Laws. The Petitioner shall comply with all Federal, State, County, and local rules, codes, ordinances, and regulations in the construction, operation, and maintenance of the Subject Property.
 7. Building and Fire Inspection. The Petitioner is required to keep the Subject Property in compliance with all federal, State, and local laws, statutes, codes, ordinances, policies, and guidelines as determined by the Building and Fire Inspectors of the Village of Sussex.
 8. Aesthetics. The Petitioner is required to properly maintain the Subject Property at all times and in full compliance with the Village Property Maintenance Code, Section 9.07 of the Village of Sussex Code all to the satisfaction of the Plan Commission for the Village of Sussex.
 9. Junk. No junk shall be accumulated or stored on the Subject Property. No burying or burning of junk is permitted on the Subject Property.

10. Temporary Use or Activity. No temporary use or special activity or event shall be permitted without prior approval of the Plan Commission of the Village of Sussex and the same must be in compliance with all ordinance, rules, and regulations of the Village of Sussex and all necessary permits must be obtained except for as allowed by Outdoor Establishment Permit under Chapter 4 or Auxiliary Use under Section 17.0710.
 11. Fees and Expenses. The Petitioner, upon issuance of this conditional use permit, shall reimburse the Village of Sussex for all expenses incurred by the Village, including, but not limited to, expenses for the Village Administrator, Village Engineer, Village Attorney, and all other professionals and technical assistance realized by the Village in approving and granting this conditional use permit. The Village Clerk shall provide the Petitioner with copies of all itemized invoices.
 12. Enforcement. Any attorney fees incurred by the Village of Sussex to enforce any of the conditions or requirements of this conditional use permit must be paid by the Petitioner.
 13. Complaints. In the event the Petitioner receives any complaints with regard to the operation authorized by this conditional use, the Petitioner shall respond to such complaints in writing within a reasonable time not to exceed two weeks from the date of the complaint and shall provide a copy of the written response to the Sussex Village Administrator within the same period of time. If the complaint was made in writing, the copy provided to the Village Administrator shall include a copy of the complaint.
 14. No Nuisance. The Village reserves the right to rescind its approval of this conditional use permit based upon the finding that the use is incompatible and a nuisance to surrounding uses, that the use is not in the public interest, or that the use adversely affects the use of adjacent lands, provided the Petitioner is given an opportunity to be heard on the matter and, if so rescinded the Petitioner and Subject Property shall thereupon be immediately subject to the Village of Sussex Zoning Ordinances, as applicable, regarding the use of the Subject Property as though no conditional use permit was granted.
 15. Subject to Acceptance. Subject to the Owner approving in writing the issuance of the same and Petitioner acknowledging in writing that they have received a copy of this conditional approval, that they understand and accept the same, and that upon failure to satisfy these conditions this approval is void, and the same is deemed to not have been approved, and the Petitioner will therefore need to re-commence the application process.
 16. Review. The Plan Commission for the Village of Sussex reserves its right to review the operation and amend the conditional use permit as the Plan Commission for the Village of Sussex deems appropriate
- B. Any use not specifically listed as permitted shall be considered to be prohibited except as may be otherwise specifically provided herein. In case of a question as to the classification of use, the question shall be submitted to the Plan Commission for the Village of Sussex for determination.
- C. No use is hereby authorized unless the use is conducted in a lawful, orderly and peaceful manner. Nothing in this order shall be deemed to authorize any public or private nuisance or to constitute a waiver, exemption or exception to any law, ordinance, order or rule of either the Village of Sussex, the County of Waukesha, the State of Wisconsin, the United States of America or other duly constituted authority, except only to the extent that it authorizes the use of the Subject Property above described in any specific respects described herein. This order shall not be deemed to constitute a building permit, nor shall this order constitute any other license or permit required by Village ordinance or other law.

- D. This conditional use hereby authorized shall be confined to the Subject Property described, without extension or expansion other than as noted herein, and shall not vary from the purposes herein mentioned unless expressly authorized in writing by the Plan Commission for the Village of Sussex as being in compliance with all pertinent ordinances.
- E. Should the permitted conditional use be abandoned in any manner, or discontinued in use for twelve (12) months, or continued other than in strict conformity with the conditions of the original approval, or should the Petitioner be delinquent in payment of any monies due and owing to the municipality, or should a change in the character of the surrounding area or the use itself cause it to be no longer compatible with the surrounding area or for similar cause based upon consideration of public health, safety or welfare, the conditional use may be terminated by action of the Plan Commission for the Village of Sussex.
- F. Any change, addition, modification, alteration and/or amendment of any aspect of this conditional use, including but not limited to a change in the use, premises, lands or owners, other than as specifically authorized herein, shall require a new permit and all Village procedures in place at the time must be followed.
- G. Unless this conditional use permit expressly states otherwise, plans that are specifically required by this conditional use order may be amended upon the prior approval of the Plan Commission if the Plan Commission finds the plan amendment to be minor and consistent with the conditional use permit. Any change in any plan that the Plan Commission, in its sole discretion, finds to be substantial shall require a new permit, and all procedures in place at the time must be followed.
- H. Should any paragraph or phrase of this conditional use permit be determined by a Court to be unlawful, illegal, or unconstitutional, said determination as to the particular phrase or paragraph shall not void the rest of the conditional use and the remainder shall continue in full force and effect.
- I. This conditional use permit shall be effective for an initial term that ends five years from the date of January 1 of the year the conditional use is approved. During the final year of the 5 year term of the CU the Village Administrator or designee shall examine the record to determine if concerns about the operation have been raised in writing by the public, a governmental body or official, or anyone else, and shall also review the site and the adjoining area for compliance with the conditions of the CU. If based upon that review the use of the property is compatible with the surrounding areas and the Petitioner is in substantial compliance with all terms of this conditional use agreement, then, in that event, the Conditional Use can be automatically renewed for another 5 year term. If based upon that review the Village Administrator finds concerns about compliance with the conditions of the Conditional Use, the Petitioner shall be brought back before the Plan Commission for consideration of the renewal. The Petitioner shall have the responsibility to apply for the renewal by January 30th of the final year of the term of the CU. Failure of Petitioner to apply for the renewal as provided herein shall be deemed a violation of the conditions of the conditional use and may serve as a basis for termination of the conditional use permit. The Plan Commission for the Village of Sussex may add additional conditions at any time.

1. Where the changing character of the surrounding area causes the original conditional use or subsequent approved amendments thereto to no longer be compatible with the surrounding area, or for similar cause, based upon consideration for the public welfare, the conditional use order and any subsequent approved amendments or changes may be terminated by action of the Plan Commission of the Village of Sussex. Such use shall thereafter be classified as a legal nonconforming use as it was permitted to exist on the day it was terminated.
 2. Where this permitted conditional use does not continue in conformity with the conditions of the original approval or subsequent approved amendments or changes, the conditional use grant and any subsequent approved amendments thereto may be amended or terminated by action of the Plan Commission for the Village of Sussex. The Plan Commission for the Village of Sussex may require complete termination of such use.
 3. This conditional use may be reviewed annually. Additionally, this conditional use may be reviewed by the Plan Commission for the Village of Sussex at any time upon complaint or upon Plan Commission initiative.
- J. Upon acceptance by Petitioner of this conditional use permit, all prior conditional use permits granted to the Subject Property are hereby revoked and terminated.
- K. If any aspect of this conditional use permit or any aspect of any plan contemplated and approved under this conditional use is in conflict with any other aspect of the conditional use or any aspect of any plan of the conditional use, the more restrictive provision shall be controlling as determined by the Plan Commission for the Village of Sussex.
- L. If any paragraph or phrase of this conditional use order is declared by a Court of competent jurisdiction to be invalid, unlawful, or unenforceable, such decision shall apply only to the specific paragraph or phrase thereof directly specified in the decision and shall not affect the validity of any other provisions, sections, or portions thereof of this order. The remainder of the order shall remain in full force and effect.

Comments from the public if any.

Additional Plan Commission conditions:

The Petitioner, Public and Plan Commission will have a chance to present evidence and discuss the Conditional Use Order.

Policy Questions:

1. Is there any further unanswered questions by the Plan Commission or any other items requiring a continuation of the Public Hearing?

Action:

1. Close the public hearing or continue the public hearing with specific information sought by the Petitioner/Public.

D. Consideration and possible action on a Conditional Use, Plan of Operation and site plan for Jim Carberry condominium N60W22951 Silver Spring building 2 unit 4.

Staff has prepared a legal non-conditional use document for consideration at this meeting. The Plan Commission has heard testimony on the application for the Conditional Use and site plan for Tim Carberry.

Policy Questions: Has the Petitioner provided substantial evidence proving they meet the standards/regulations of the Ordinance, the conditions and standards of the Conditional Use Permit, and the other conditions as setforth by the Plan Commission? If No, the deficiency will need to be detailed.

Has the Petitioner provided substantial evidence with regards to the following Standards/Regulations?

The Application is complete and consistent with 17.0502 Yes or No

The use(s) and plans are compliant with 17.0503 (Review of CU's) Yes or No

The use(s) and plans are compliant with 17.0200 (General Conditions) Yes or No

The uses(s) and plans are compliant with 17.0422 (M-1 Industrial District) Yes or No

The uses(s) and plans are compliant with 17. 1000 (Site Plan Review) Yes or No

Has the Petitioner provided substantial evidence and adequately addressed the findings of the impact report per 17.0506.A. Yes or No

Has the Petitioner provided substantial evidence with regards to the Conditional Use Permit as follows:

A.3.A. Site Plan Standards compliance Yes or No

A.3.B. Plan of Operation compliance Yes or No

A.3.C.-J. Various Plan(s) compliance Yes or No

A.4.-16. CU condition compliance Yes or No

B-L. Administrative CU Condition compliance Yes or No

Action Items:

1. Act on the CU and site plan.

Staff Recommendation: Staff recommends approval of the Conditional Use based upon the evidence presented at the Public Hearings, Plan of Operation and site plan for Jim Carberry condominium building at N60W22951 Silver Spring building 2 unit 4; a finding the use and structures meet the principals of 17.1002(A-H); subject to payment of any water RCA fees, receiving final occupancy from the Building Inspector and the standard conditions of Exhibit A.

05. **Consideration and possible action on CSM's, Plats, Zoning, and Planning Items:**
A. Consideration and possible action on a request for an accessory building exceeding 250 square feet for Jamison and Tania Nack (W232N7652 Sun Valley Ct.).

This site is zoned CR-1. The accessory building is a permitted use in this district in accordance with Section 17.0704 (A)(2), the accessory building the homeowner would like to build is larger than 250 square feet. The owner is requesting to build a 600 square foot building to be used for storage and a hangout structure by the pool.

The Plan Commission may allow this based on:

17.0704 ACCESSORY USE REGULATIONS

Accessory uses are permitted in any district as may be specified in the appropriate district regulations or herein. An accessory use building permit shall be required where specifically noted in this Section. Accessory uses are permitted only after their principal structure is present or under construction. The use and/or location requirements stipulated elsewhere in this Ordinance may be modified for accessory uses as follows:

- A. Accessory Uses and Detached Accessory Structures shall be permitted in the rear yard only, unless otherwise specified. Accessory structures shall not occupy more than 20 percent of the rear yard in all districts except the business and manufacturing districts where such uses and structures shall not occupy more than 50 percent of the rear yard area. When permitted in the side or front yard, accessory structures shall not occupy more than 10 percent of the yard area.
- (2) Accessory buildings, such as garden or utility sheds, playhouses, or gazebos, upon the issuance of a building permit. Accessory buildings shall be located at least 10 feet from the principal structure; shall be placed on a pad of concrete, asphalt, wood, or metal; shall not exceed 250 square feet in area; shall be located not closer than five (5) feet to a lot line; and shall not exceed 15 feet in height. Any accessory building housing a motor vehicle shall be placed on a concrete floor or pad. No more than one accessory building shall be erected on a lot in an Rs-1, Rs-2, Rs-3, Rd-1, or Rd-2 Residential District. **On larger lots, the Plan Commission may, at its discretion, permit more than one accessory structure or may permit a structure exceeding 250 square feet in area when it determines that more than one such structure or a larger structure is necessary to the efficient development of the property and that sufficient, usable open space areas remain on the lot.**

The size of the owner's lot is over an acre, 46,318 square feet. The Majestic Heights Homeowners Association has approved the improvements. Staff feels the proposed building and addition of a pool fits the neighborhood and the lot.

Policy Questions:

1. Are there any concerns with the accessory building?

Action Item:

1. Act on the request for the accessory building.

Staff Recommendation: Staff recommends approval of the 600 square foot accessory building for the property located at W232N7652 Sun Valley Ct subject to the conditions of Exhibit A.

B. Consideration and possible action on a request from property owners at W239N6638 Maple Avenue to have multiple driveways.

This property is zoned RS-4. This request was considered at the September 17, 2019 Plan Commission, below is the minutes from that meeting on this matter.

Consideration and possible action on request from property owners at W239N6638 Maple Avenue to have multiple driveways.

Matthew Yakich, W239N6638 Maple Ave, Sussex, WI. Mr. Yakich is asking for approval to add a second drive to his residence which will be connected by a circular drive. Mr. Yakich stated that exiting from their current driveway which is directly across from Champeny Road; onto Maple Avenue has become very difficult and dangerous due to traffic. Plan Commission asked that more details be brought to the September meeting for consideration.

Mr. Yakich presented a drawing done by Wolf Paving which included dimensions of the proposed driveways. Existing drive remains 62x19 ft., second drive will be 12x53 ft. with the driveways to be connected by a 12 foot wide circular drive. Mr. Yakich stated he would incur cost to cut the curb for the second drive. He hopes to keep the two pine trees in the front yard, but knows the maple tree will need to come down for construction of the circular drive. The second drive is for additional parking. The original drive is on the property line so it cannot be extended. Drives will be concrete. Mr. Yakich stated safety was his first concern and wished to add the circular drive because he did not want his front yard to become all concrete and circular drives had been approved by the Village in the past.

Plan Commission inquired if the Village had a code restricting the number of vehicles parked on a drive. Staff informed the Plan Commissioners that the Village does not have a code limiting the number of vehicles parked on a drive. Attorney Macy reminded the Commission that vehicles can only be parked on a paved surface and we can regulate where these paved surfaces are – this limits parking.

Mr. Johnson noted that this design is still two driveways connected with an arch. Per code, two drives are not permitted. President Goetz stated the Village's main concern with this request is safety.

Mrs. Neu, Village Engineer stated the drive opposite Champeny is the safer option. The northern drive elevation drops 2.5 to 3 feet from current drive. This drop in elevation plus the hill south of Champeny creates a shorter stopping site distance for cars traveling on Maple Avenue which makes exiting the northern drive more dangerous. The circular drives Mr. Yakich referenced as being in Sussex were put in place when those properties were in the Town of Lisbon, so before they came into the Village. Decision to permit the northern drive is a policy decision for the Plan Commission to determine. Owner is responsible for building all approaches if this is approved.

Comments from the Plan Commission: Mr. Johnson inquired if an alternate proposal could be considered. Staff replied that is up to the owner to provide. Mrs. Anderson questioned if the north drive could be a pad to park on, but not a drive that exited onto Maple. Staff replied that a parking pad is not permitted in a front yard. Staff also mentioned that the building inspector could determine if the current drive approach could be widened in some manner.

President Goetz stated he could not ignore the Village Engineer's safety concerns and felt the second drive should not be permitted. Commissioners Johnson, Adkins and Anderson agreed with that assessment. Commissioner Schauer also agreed and stated that widening the existing drive approach

and creating a “L” to turn around in might be a solution. Commissioner Adkins agreed that exiting forward instead of backing out seemed the safer option.

A motion by Goetz, seconded by Johnson to deny the he request for the multiple driveways for the property at W239N6638 Maple Avenue based upon concerns from the Village Engineer and availability of alternative options. Motion carried 6-0.

Now that the Maple Avenue Road project is nearing completion, the petitioner would like the Plan Commission to reconsider his request;

With the almost finished Maple Ave project it is becoming very clear on how much drive way the Village of Sussex is now actually taking from us. We also have noticed the elevation of our drive way is now much higher then previous Please let us know what we need in order to get on the agenda asap. We want to hopefully have this approved prior to pouring concrete in front of our home.

The property owners are requesting to add a second driveway along Maple Avenue near Champeny Road due to the difficulties of backing out of the current drive at this location. In accordance with Section 17.0604 B. the Plan Commission may consider multiple driveways:

- B. No More Than One Driveway Opening shall be permitted for any property except as otherwise authorized herein. The Plan Commission may permit multiple driveways or circular driveways in any district where such grant is necessary to prevent a traffic hazard that would otherwise be caused by a single driveway. A traffic hazard, for purposes of this subsection, exists in only the following limited circumstances:
1. Exiting the driveway requires backing out onto a State or County Highway or arterial street, and one of the following circumstances is present:
 - (a) The sight distance where the driveway meets the roadway is less than 200 feet and the roadway has a posted speed limit of 25 mph or more.
 - (b) The driveway is located within 36 feet of an intersection.

The Plan Commission may also permit multiple or circular driveways for reasons other than traffic hazards where lots have a frontage of at least 150 feet and the Plan Commission determines that sufficient separation exists between the driveway locations and the property lines.

Notwithstanding the foregoing, multiple or circular driveways shall not be permitted if they would violate any requirement of this Code or other applicable laws.

The request does not meet the requirements of B.1. but the Plan Commission may grant the multiple driveway under the requirements underlined above. The frontage for the property is 189 feet, the distance between each drive will be 54 feet. The existing driveway and the new driveway are more than three feet from the lot lines and meet the code requirements.

The Village engineer still has concerns about allowing a second driveway location at this property and will be present at the meeting to discuss those concerns. The Village Engineer would recommend a driveway flair be established in front of the house to allow drivers to exit onto the street forward facing vs. a secondary access point in such close and offset proximity to the intersection.

Policy Question:

1. Does the request meet the requirements?
2. Are there any concerns with the multiple driveways?

Action Items:

1. Act on request.

Staff Recommendation: Staff recommends the Plan Commission deny the request for the multiple driveways for the property at W239N6638 Maple Avenue based upon concerns from the Village Engineer and availability of alternative options.

06. Other Items for future discussion.

07. Adjournment.



N64W23760 Main Street
Sussex, Wisconsin 53089
Phone (262) 246-5200
FAX (262) 246-5222
Email: info@villagesussex.org
Website: www.villagesussex.org

MEMORANDUM

To: Plan Commission
From: Judith A. Neu, Village Engineer
Date: September 15, 2020
Re: Request for Multiple Driveways at W239N6638 Maple Avenue

I have reviewed the request for multiple driveways at W239N6638 Maple Avenue and find that the requested second driveway location does not have sufficient sight distance. Therefore, I do not recommend approving the request for a second driveway for safety reasons.

The existing driveway has much more than 200 feet of sight distance to the north and to the south.

The new driveway, located 65 feet north of the south lot line, has a sight distance of only 144 feet to the south. According to the Wisconsin Department of Transportation's Facilities Development Manual, section 11-20-10.3.3, driveway sight distances should be checked using the same criteria used for intersection sight distances found in FDM 11-10-5.1.4. On Table 5.2 of that section, using the case of a passenger vehicle (eye height at 3.5 feet) turning left from the driveway (minor road) onto a road with a design speed of 25 MPH, the minimum sight distance is 280 feet (for 24" object), and the upper minimum sight distance is 370 feet (for a 6" object). The new driveway location will have only ½ of the minimum required sight distance for a 24" object height (headlight height).

The reason for the difference in available sight distance from the existing driveway to the new driveway is that the elevation of Maple Avenue drops about 2 feet between those two driveways. In addition, there is a high point in Maple Avenue about 100 feet south of Champeny Road that has an elevation of 951.4. The driver's eye at the existing driveway is at elevation 952.3 so the driver in the existing driveway has an unobstructed view to the south over the crest of the hill. However, the driver's eye at the new driveway is at elevation 950.4 (about a foot lower than the crest of the hill), which significantly limits the available sight distance for the driver trying to exit the driveway.

For this reason, staff does not recommend allowing the second driveway to this property. Pulling out forward from the existing driveway would be the safest way to exit the property.













MEMORANDUM

TO: Plan Commission
FROM: Kasey Fluet, Assistant Development Director
RE: Plan Commission meeting of October 20, 2020
DATE: October 14, 2020

All Code Sections in this memo refer to the Sussex Municipal Code Chapter 17 version dated March 25, 2014 with subsequent amendments thereto.

01. **Roll call.**
02. **Consideration and possible action on the minutes of the Plan Commission meeting of September 15, 2020.**
03. **Consideration and possible action on Permitted Uses and Site Plans:**
 - A. **Consideration and possible action on a Plan of Operation and site plan for Swingrail LLC N60W22951 Silver Spring building 8 unit 15 and 16.**

This site is zoned M-1. The assembly of sporting goods is a permitted use in accordance with Section 17.0422 (A)(4)(f)(4) in the M-1 Industrial District. The owner of Swingrail will use this 3,000 square foot building to assemble, design and ship baseball and softball related equipment. The owners must also follow the declarations and By-Laws established for this Condominium Association for items such as payment of bills and no outside storage.

Policy Question:

1. Are there any concerns with the Plan of Operation?
2. Are there any concerns with the property?

Action Items:

1. Act on the plan of operation and plans.

Staff Recommendation: Staff recommends the Plan Commission approve the Plan of Operation and site plan for Swingrail LLC N60W22951 Silver Spring building 8 unit 15 and 16 a finding that the use and structures meet the principals of 17.1002(A-H), subject to payment of any water RCA fees, receiving final occupancy from the Building Inspector and the standard conditions of Exhibit A.

04. **Conditional Use Public Hearing(s) and consideration and possible action on Conditional Use Permits and Plans on the following items:**
 - A. **Introduction of a Conditional Use, Plan of Operation and site plan for Michael Schmalz condominium N60W22951 Silver Spring building 10 unit 20.**

This site is zoned M-1. The use of indoor storage is a conditional use in the M-1 Industrial District in accordance with Section 17.0506 (A)(5)(a). The owner is purchasing a condominium unit at the Venture Space site. The 1,500 square foot unit will be used to store personal items. The owners must follow the Declarations and By-Laws established for this Condominium Association for items such as payment of bills and no outside storage.

The Petitioner will need to prove the following standards/condition during the Public Hearing process. The Plan Commission may add additional conditions for the Petitioner to meet in the Conditional Use. The shaded areas (if any) reflect items in the code that are unlikely to be meritorious to the application or are administrative in nature.

The Conditional Use Standards:

17.0502 APPLICATION. Applications for conditional use permits shall be made to the Village on forms furnished by the Village and shall include Sections A, E, F and G. and may include any or all of Sections B, C, and D. as determined by the Administrator:

A. Names and addresses of the applicant, owner of the site, or other appropriate entities or persons implementing the project as required by the Administrator.

B. Description of the subject site by lot, block and recorded subdivision or by metes and bounds; address of the subject site; type of structure; proposed operation or use of the structure or site; number of employees; and the zoning district within which the subject site is located. For floodland conditional uses, such description shall also include information that is necessary for the Plan Commission to determine whether the proposed development will hamper flood flows, impair floodplain storage capacity, or cause danger to human or animal life. This additional information may include plans, certified by a registered professional engineer or land survey or, showing elevations or contours of the ground; fill or storage elevations; first floor elevations of structures; size, location and spatial arrangement of all existing and proposed structures on the site; location and elevation of streets, water supply, and sanitary facilities; photographs showing existing land uses and vegetation upstream and downstream; soil types; and other pertinent information.

C. A topographic map, drawn to a scale of not less than 200' to 1" showing the land in question, its legal description and location; location and use of existing buildings; sanitary systems and private water supplies on such land; the high water elevation of any navigable water within 100' of the land in question; and the proposed location and use of any buildings, sanitary systems and wells on such land and within 100' of such land in question.

D. An impact Report as outlined in Section 17.0506 A or Section 17.0506 B.

E. A fee, as may be established and periodically modified by resolution of the Village Board, shall accompany each application. Such fee shall be paid by cash, check or money order to the Village. Costs incurred by the Village in obtaining legal, planning, engineering and other technical and professional advice in connection with the review of the conditional use and preparation of conditions to be imposed shall be charged to the applicant.

F. Where necessary to comply with certain Wisconsin Statutes, an application will be submitted at the appropriate time to the Department of Natural Resources.

G. The site plan and plan of operation information sheet and plan of operation approval form furnished by the Village shall be submitted prior to scheduling before the Plan Commission.

17.0503 REVIEW AND APPROVAL.

The Plan Commission shall review the site, existing and proposed structures, architectural plans, neighboring uses, parking areas, driveway locations, highway access, traffic generation and circulation, drainage, sewerage and water systems, the proposed operation, and other factors the Plan Commission determines are appropriate when considering a Conditional Use Permit.

A. Conditional Use permits shall have the following process:

1. The Applicant shall meet with Administrator or designee in a pre-application conference to discuss the application and plans.

2. The Applicant applies for a Conditional Use Permit by completing the Village application form. Incomplete applications will not be accepted. If that threshold is met, the Administrator or designee sets the application for introduction to the Plan Commission. If the minimum threshold is not met the application is returned to the petitioner with a rationale for denial.

3. The Administrator or designee introduces the CU application at the next available Plan Commission meeting after completion by the Administrator of the response to the Applicant's Impact Report if applicable under 17.0506 A or 17.0506 B. The application materials are provided to the Plan Commission along with a staff report on the matter outlining critical details of the application and code compliance. The Plan Commission concurs the application is complete and sets forth the application for public hearing or the Plan Commission finds the application incomplete and remands it to the Petitioner for completion.

a) Procedure for a Public Hearing before the Plan Commission:

- 1) Refer to Section 17.1401.
- 2) Any person may appear in person, by agent, or attorney.
- 3) The Plan Commission shall afford the applicant and each interested person opportunity to present evidence to rebut or offer countervailing evidence.
- 4) The Plan Commission shall take minutes of the proceedings and shall mark and preserve all exhibits. The Plan Commission shall, when requested by an applicant or a petitioner objecting to the action, cause the proceedings to be taken by a stenographer or by a recording device provided that the applicant or the petitioner objecting making the request pays any and all costs for the stenographer or recording device and any copies of the proceedings. If requested by both the applicant and the petitioner, the costs shall be split evenly unless otherwise agreed to by the parties.

4. At the public Hearing the Plan Commission will hear from the applicant, Village, and the public on the application's compliance with the standards of the Code. The purpose of the hearing is to gather the record, for the Petitioner to prove with substantial evidence they meet the standards of the code or the public to prove they don't and to address concerns from the public and or Plan Commission and render a decision if appropriate or to determine what remains to be discussed at the next meeting. Only substantial evidence may be considered by the Plan Commission. At the summation of the initial public hearing date the Plan Commission may give the following direction to the petitioner and to the public:

- a) The remaining questions/standards that need to be proved/responded to.
- b) Additional conditions to include in the CU Order that the Plan Commission deems appropriate. The Petitioner will need to prove they can meet those at the adjourned public hearing date.
- c) Direction to staff to prepare the Conditional Use Order or a finding the Petitioner does not meet the standards for approval for consideration at the next meeting. The Plan Commission may also delay either of these directions to hear more evidence at the next meeting, although such delay will result in another adjourned public hearing date for due process purposes.
- d) Adjourn the public hearing to a date certain.

5. At the adjourned public hearing date if the public hearing was extended for additional evidence collection, the Plan Commission will hear from the applicant, Village, and the public on evidence in support or opposition to items from 17.0503 A 4.(A. and B.) and to the CU Order itself. The purpose of the hearing is to gather the record on any additional standards imposed by the Plan Commission from the first public hearing and to gather evidence on the CU Order itself. Only substantial evidence will be considered by the Plan Commission. At the summation of the public hearing the Plan Commission will give direction requesting additional evidence and adjourn the public hearing to a date certain or close the public hearing.

6. After the closing of the public hearing the Plan Commission during its regular meeting or at a subsequent meeting where the agenda item is duly noticed shall discuss the plans and Conditional Use Order or Findings for Denial and act on the agenda item(s). The decision shall be based upon the record from the public hearings. The burden of proof is on the applicant to prove they have met the standards of the Ordinance and those set forth by the Plan Commission during the process. The Plan Commission shall render its written determination and the reasons for the same within 95 days from completion of the public hearing unless an extension is consented to in writing by the applicant. The Clerk shall mail a copy of the determination to the applicant.

7. Conditions such as landscaping, architectural design, type of construction, flood proofing, anchoring of structures, construction commencement and completion dates, sureties, lighting, fencing, planting screens, operational control, hours of operation, improved traffic circulation, deed restrictions, highway access restrictions, increased yards, parking requirements, or length of approval may be required by the Plan Commission upon its finding that these are necessary to fulfill the purpose and intent of this ordinance.

B. Compliance with all other provisions of this ordinance, such as lot width and area, yards, height, parking, loading, traffic, and highway access shall be required of all conditional uses unless otherwise specifically authorized to be modified by this Code Variances shall only be granted as provided in Section 17.1200 of this ordinance.

C. Changes in use subsequent to the initial issuance of a conditional use permit shall result in a need to change the initial conditions and shall require an amendment to the conditional use permit. Enlargement of a conditional use shall not be considered an amendment. If any holder of a conditional use permit wishes to extend or alter the terms of such permit, the permit holder must apply for an amendment to the conditional use permit through the procedure of application for conditional use permits detailed herein. The process for amending a permit shall generally follow the procedures for granting a permit as set forth in Sections 17.0501, 17.0502 and 17.0503, and shall require the filing of an application and a hearing as provided above. The Conditional Use Order may describe changes that can be made without requiring a new permit.

D. Conditional Use Orders shall generally have 5 year terms unless otherwise specified by the Plan Commission. The Orders shall have an administrative renewal process established within the order to allow for streamlined renewal of the conditional use order with a provision that allows the Plan Commission to remove the Conditional Use Order from automatic renewal if there are concerns with compliance with the CU order or concerns raised by the public about the applicant's operations. If the Plan Commission pulls the CU order from automatic approval the CU order shall remain in effect while the Plan Commission provides due process to the applicant in reviewing the CU Order and its renewal.

E. No use is hereby authorized unless the use is conducted in a lawful, orderly and peaceful manner. Nothing in a CU order shall be deemed to authorize any public or private nuisance or to constitute a waiver, exemption, or exception to any law, ordinance, order or rule of either the Village Board, County of Waukesha, State of Wisconsin, or the United States of America, or other duly constituted authority. A CU order does not constitute a building permit, nor shall a CU order constitute any other license or permit required by Village Ordinance or law.

17.0506 CONDITIONAL USES

A. The following agricultural, mining, commercial, industrial, and institutional uses shall be conditional uses and may be permitted as specified, but all Conditional Use applicants must produce a "Impact Report" detailing the impacts of said use to neighboring properties and to Village services from traffic, parking, and overflow parking, noise, odor, safety, crime, hours of operation, health and sanitation, and property maintenance issues. The Village Administrator shall analyze said report along with any supplemental reports from the Village, and its agents, to create an impact report for the application utilizing the Professional and Technical Trade standards for traffic, noise, dust, light, crime and fire prevention, etc. as a guide for the same. The Petitioner shall then prove by substantial evidence how their use will mitigate and address the findings of the impact report. In addition additional standards shall apply for specific types of uses as follows:

5. Finance, Insurance, Real Estate, and Leasing
 - a) Mini-Warehousing, small cubicle storage, and indoor storage facility
 - 1) Mini-Warehousing, small cubicle storage, and indoor storage facility in the M-1 district, if the following items are found: that traffic from the use will not reduce the functionality grade of any nearby intersection(s) without the same being mitigated; that the site is paved where any vehicles will travel, that a report from the Director of Police Services shows no substantial impact to police services or crime in the community from the operation of the facility, and that noise standards of the operations shall be at least 10% lower at the property line than the Village Ordinance. The Plan Commission must also find the design standards of the Village have fully been adhered to, and that the operation are as limited below:
 - 2) Indoor storage facility in the M-1 districts provided that no perishable products, no flammable or explosive materials, and no sales of merchandise or operation of businesses may be conducted within the facility and its sub-leased spaces. The type of facility described in this section is like a mini-warehousing or small cubicle storage, but the rental spaces are all combined together within one larger building that has the appearance of an office/industrial building. The Site for said use must be of such a remote nature that the site operations do not detract from the appearance of the surrounding business park or neighboring properties.

The General Provisions of Chapter 17.0200

The Zoning District Standards 17.0400

17.0422

M-1 INDUSTRIAL DISTRICT

The M-1 Industrial District is intended to provide for the orderly development of manufacturing or industrial operations, which, on the basis of actual physical and operational characteristics, would not be detrimental to the surrounding area or to the Village as a whole by reason of smoke, noise, dust, odor, traffic, physical appearance, or other similar factors; and to establish such regulatory controls as will reasonably ensure compatibility with the surrounding area in this respect. Uses which are generally perceived as being of a nuisance nature or considered to be a hazard to human life should not be permitted as a matter of right, but permitted only as conditional uses after careful study and review. Listed conditional uses should not normally abut directly upon residential districts.

A. Permitted Uses

1. Educational, Health Services, and Social Services
 - (a) General medical services if use is part of the operation of a permitted manufacturer operation in the same district.
 - (b) Commercial day care centers if the use is part of the operation of a permitted manufacturer operation in the same district and provided that any outside play area is surrounded by a security fence; that no day care center is located within 300 feet of a gasoline service station, under-ground gasoline storage tanks, or any other storage of explosive material; that no day care center shall be located in an area where air pollution caused by smoke, dust, gases, or other particulate matter would endanger children; that no day care center shall be located in an area where noise would be so loud, shrill, or have an impulse to endanger children; that traffic be managed in a manner to minimize danger to children; and provided that adequate parking and circulation be provided on the day care facility site in accordance with the standards set forth in Section 17.0603(K)(6)(h)(3) of this Ordinance.
2. Finance, Insurance, Real Estate, and Leasing

- (a) Commercial air, rail, and water transportation equipment rental and leasing.
- (b) Construction, mining, and forestry machinery and equipment rental and leasing.
- 3. General Services
 - (a) Repair and maintenance of consumer electronics, electronic and precision equipment, commercial and industrial machinery and equipment, appliances, furniture/reupholstery
 - (b) Photofinishing laboratories
 - (c) General Construction trade services (carpenters, electricians, flooring services, lawn and landscaping services, lighting services, masonry services, painting services, plastering services, plumbing and heating contractors, roofing services, sheet metal services, welding services, and building showrooms)
 - (d) Industrial launders under permit from the Wastewater Utility.
 - (e) Fitness centers
- 4. Manufacturing: The manufacture, fabrication, assembly, or processing of the following:
 - (a) Food and Beverage Products
 - (1) Bakery and flour products
 - (2) Dairy products
 - (3) Fruits, vegetables, and nuts
 - (4) Grains, seed and plant oils, cereal, and chocolate confections
 - (5) Snack food products
 - (6) Syrups, flavorings, extracts, spices, and dressings
 - (7) Tobacco and tobacco products
 - (b) Fabrics and Textile Products
 - (1) Yarn, felt, and fabric
 - (2) Carpet, rugs, drapes, canvas, and rope
 - (3) Clothing, hosiery, hats, gloves, shoes
 - (4) Packing and assembly of fur and leather products, no tanning
 - (5) Upholstery of furniture, automotive
 - (c) Wood and Paper Products
 - (1) Wood furniture and wood products
 - (2) Paper products (non pulp)
 - (3) Printing, binding, and associated printing services
 - (d) Home, health, beauty, and cleaning Products
 - (1) Toiletries
 - (2) Medical, botanical, and pharmaceutical processing (non-hazardous)
 - (3) Cosmetic manufacturing
 - (4) China, pottery, porcelain, clay, ceramics, silverware
 - (5) Glass and glass products
 - (6) Jewelry
 - (7) Home décor items, art, lamps, furniture, wallpaper
 - (8) Brooms and brushes
 - (e) Machinery and Metal Products
 - (1) Rolled wire, metal product manufacturing
 - (2) Tool and die, and machining
 - (3) Machinery for farming, construction, mining, woodworking, paper, textile, printing, food products, commercial or industrial uses, service industry, mechanical, crane, elevator, pumps, and motors.
 - (f) General manufacturing
 - (1) Electronics, telecommunications, medical instruments, scientific and laboratory equipment, measuring and recording devices
 - (2) Electrical appliances, switches, cable, and components
 - (3) Vehicles, vehicle parts, and equipment
 - (4) Sporting goods, hobby products, and marking devices
 - (5) Signage and advertising products
- 5. Professional, Technical, Scientific, and Administrative Services
 - (a) Laboratories, research, and development facilities
 - (b) Packaging and labeling services
- 6. Retail Trade
 - (a) Mail-order businesses
 - (b) Building supply stores and general sales of industrial products, such as

- building materials, electrical supplies, heating supplies, lighting supplies, paint and painting supplies, plumbing supplies, roofing supplies, wallpaper and wallpaper supplies, and windows and doors.
- (c) Pharmacy if use is part of the operation of a permitted manufacturer operation in the same district.
- (d) Commercial service facilities such as restaurants and fueling stations if use is part of the operation of a permitted manufacturer operation in the same district.
- (e) Factory Outlets and retail sales of products made onsite in the principal industrial operation.
- 7. Public Administration and Government Services
 - (a) Governmental and cultural uses such as fire and police stations, community centers, public works garages, government administration buildings, parks and playgrounds.
- 8. Transportation, and Warehousing as follows:
 - (a) Warehousing and wholesaling, except metal, coal, and ore materials, chemicals, and bulk petroleum.
 - (b) Courier, delivery, postal service businesses
 - (c) Household and office goods moving company
- 9. Parking Lots
 - (a) Parking Lots are permitted without a principal structure if the Plan Commission finds that parking lot is adjacent to and necessary for the manufacturing operation.

B. Permitted Accessory Uses

1. Garages for storage of vehicles used in conjunction with the operation of an industry.
2. Off-street parking and loading areas. Multi-level parking garages shall be designed to minimize impact to adjacent properties and be designed to architecturally match the principal structure.
3. Office, storage, power supply, and other uses normally auxiliary to the principal industrial operations.
4. Residential quarters for the owner or caretaker.
5. Satellite dish antennas located on the roof of the principal structure or in the rear yard. Where the satellite dish is roof-mounted, a registered engineer shall certify that the structure is adequate to support the load.
6. Roof-mounted solar collectors provided that a registered engineer shall certify that the structure is adequate to support the load.

C. Conditional Uses

1. Conditional uses as allowed in Section 17.0500 Conditional Uses
2. No Adult Oriented Establishment except as permitted in accordance with Conditional Uses Section 17.0508.

D. Certain Incompatible Uses Prohibited

The following uses are considered to be incompatible with the residential characteristics of the Village and surrounding area and are herewith prohibited:

1. Manufacturing/processing of ammonia, asbestos, asphalt (except in a mineral extraction operation under a permit issued pursuant to Section 17.0506 of this Ordinance), cabbage, chlorine, coal tar, creosote, explosives, fertilizer, fish, glue, grease, gypsum, insecticide, lampblack, offal, poison, pulp, pyroxylin, and radioactive materials.
2. Storage of bulk fertilizer, explosives (except in a mineral extraction operation under a permit issued pursuant to Section 17.0506 of this Ordinance), gasoline in excess of 50,000 gallons, grease, and radioactive materials.
3. Forges, foundries, garbage incinerators, animal reduction, rubbish storage, slaughter houses, smelters, stockyards, and tanneries.

E. Lot Area and Width

1. Lots shall have a minimum of 15,000 square feet in area and shall be not less than 100 feet in width.
2. Lot coverage by buildings, accessory structures, surface parking and loading areas, and driveways shall occupy no more than 80 percent of the lot area. Landscaped open space shall occupy not less than 20 percent of the lot area.

F. Building Height and Area

1. No building or parts of a building shall exceed 60 feet in height.
2. No building or buildings shall occupy more than 50 percent of the lot area.

G. Setback and Yards

1. There shall be a minimum structure setback of 40 feet from the street right-of-way. This setback may be reduced for essential services structures by the Building Inspector for the efficient delivery of services to the public.
2. There shall be two side yards totaling not less than 40 feet in width. No single side yard shall be less than 10 feet in width for structures up to 45 feet in height. Structures in excess of 45 feet in height shall increase the minimum side yards one (1) foot for each additional one (1) foot of building height over 45 feet.
 - (a) The Plan Commission may allow a structure over 45 feet to have a smaller sideyard than required by 17.0422(G)(2), but not less than 10 feet in width if it makes a finding that:
 - (1) A railroad line runs adjacent to the side of the property that is under consideration for the reduced side yard, and
 - (2) The width of the railroad owned property plus the side yard of the property in question is sufficient to meet the side yard requirements of 17.0422(G)(2), and
 - (3) The structure height and side yard are consistent with Design Standards, The Downtown Development and Design Standards, and other development plans of the Village.
3. There shall be a rear yard of not less than 25 feet.
4. No building or structure shall be located closer than 15 feet to an F-1 Floodway District, F-2 Floodplain Conservancy District, or LCO Lowland Conservancy Overlay District boundary. Where shoreland regulations apply no building or structures shall be located closer than as allowed by Village shoreland regulations.

H. Erosion Control

1. See Chapter 14 of the Village Municipal Code.

I. Development Design Standards

1. The Village has established clear land use and design principals, as documented in the Village Development Design Guidelines, to guide future development planning decisions towards implementation of the Village's Smart Growth 2020 Comprehensive Plan. These guidelines are intended to serve as basic criteria during reviews, and are not to be construed as the only applicable design elements. All development proposals shall be evaluated against the adopted Village vision of maintaining a small town atmosphere within the Village, featuring a generous amount of greenspace in residential, commercial, and industrial developments.

J. Plans and Specifications to be Submitted to Plan Commission

1. To encourage an industrial use environment that is compatible with the residential character of the Village, building permits for permitted uses in Industrial Districts shall not be issued without review and approval of the Plan Commission. Said review and approval shall be concerned with general layout, building plans, ingress, egress, parking, loading and unloading, and landscape plans.

K. Waiver of Setback and Yard Requirements.

Property owners may petition the Plan Commission to request a waiver of the side yard and rear yard requirements as set forth in Section 17.0422(G)(2) and (3), respectively, to allow two existing buildings upon existing adjoining lots to be connected. Upon consideration of any such petition, the Plan Commission may waive the side yard and rear yard requirements set forth in Section 17.0422(G)(2) and/or (3), only upon finding that all of the following conditions have been satisfied:

1. Subject to the petitioner submitting to and receiving approval from the Plan Commission, proof that connecting the buildings in this manner serves the purpose of creating one cohesive industrial operation, that will operate under one common plan of operation, and that each of the combined buildings will serve the purpose of creating the same products.
2. Subject to the petitioner submitting to and receiving approval from the Plan Commission proof the lots are owned separately and will be leased by a single

- operator, who will conduct the industrial operation on both properties. All persons and entities, moreover, having an interest in the lots, buildings, improvements, or operations on those lots, must join in the petition.
3. Subject to the petitioner acknowledging that each separate parcel of land must still stand alone for all purposes as a separate and distinct lot, even though the buildings will be combined at the lot line, except as further restricted herein.
 4. Subject to the property owners of the affected lots submitting to and receiving approval from the Plan Commission and Village Attorney of a deed restriction on each of the affected properties to state that at any time the combined building no longer operates as a single cohesive industrial operation under one plan of operation, then the two buildings must be separated such that each portion of each of the buildings fully complies with all then-existing setback and side yard requirements of the Village Zoning Ordinance.
 5. Subject to the petitioner and all persons and entities having an interest in the lots, buildings, improvements and operations on these lots acknowledging in writing their acceptance of these conditions, and thereby acknowledging that failure to comply with the conditions or any one of them, may result in this waiver being null and void. In the event that this waiver becomes null and void, said persons and entities may then be in violation of the setback and side yard requirements stated in the Village Zoning Ordinance, and the Village shall have all lawful authority to enforce compliance with the Zoning Ordinance, including ordering the removal of that portion of the buildings that lie within the setback and offset areas.
 6. Subject to all such other conditions as the Plan Commission may deem to be necessary or appropriate in order to preserve the intent of the Zoning Ordinance, to preserve property values, and to protect the health, safety and welfare. Such additional conditions may include, but not be limited to: additional yard requirements elsewhere on the property; landscaping requirements; parking requirements; open space requirements; and green space requirements.
 7. Subject to the petitioner's full compliance with all other applicable requirements of the Zoning Ordinance including, but not limited to providing all other plans and specifications required by the Plan Commission. Petitioner shall also fully comply with all Village, Waukesha County, State of Wisconsin or federal ordinances, statutes, codes, rules and lawful orders.

Site Plan Review Standards 17.1000

17.1002 PRINCIPLES To implement and define criteria for the purposes set forth in Section 17.1001, the following principles are established to apply to all new structures and uses and to changes or additions to existing structures and uses.

A. No structure, or use shall be established that is counter to the intent of the Design Standards nor shall the same be permitted that would have a negative impact on the maintenance of safe and healthful conditions in the Village. Structures and uses in the B-4 Central Mixed Use District shall also adhere to the intent of the Downtown Development and Design Plan.

B. No structure shall be permitted:

1. The design or exterior appearance of which is of such unorthodox or abnormal character in relation to its surroundings as to be unsightly or offensive to generally accepted taste and community standards.

2. The design or exterior appearance of which is so identical to a building on lots within 500 feet of each other that it creates excessive monotony or drabness, in order to realize architectural uniqueness between lots.

3. Where any exposed facade is not constructed or faced with a finished material or color which is aesthetically compatible with the other facades and presents an attractive appearance to the public and to surrounding properties.

C. The facade of a manufacturing building which faces upon a street right-of-way shall be finished with an aesthetically pleasing material. A minimum of 50 percent of a facade facing a street shall be finished with brick or decorative masonry material. Such masonry facing shall extend for a distance of at least 10 feet along the sides of the structure. Manufacturing buildings on corner lots shall have the required masonry facade

facing each street. Metal buildings may be constructed in any business, manufacturing, institutional, or park district, but only by a 3/4 affirmative vote of the Plan Commission.

D. Building Scale and Mass. The relative proportion of a building to its neighboring buildings, to pedestrians and observers, or to other existing buildings shall be maintained or enhanced when new buildings are built or when existing buildings are remodeled or altered.

E. Structures and uses shall make appropriate use of open spaces and the Plan Commission may require appropriate landscaping and planting screens. All landscaped areas shall provide a mix of climax trees, tall and medium deciduous trees, tall and medium coniferous trees, deciduous and coniferous shrubs, and grasses. The appropriate mix shall be determined by the Plan Commission.

F. No articles, goods, material, finished or unfinished product, incinerators, storage tanks, refuse containers, or like equipment shall be kept outdoors, exposed to public view, or exposed to view from adjacent buildings and property. Garbage and refuse containers shall be screened from the street and from neighboring facilities. The Plan Commission may permit the outdoor display of product or merchandise when it makes a finding that such display is essential to a business or industrial use.

G. Structures and uses shall be provided with adequate services as approved by the appropriate utility and serve to implement the recommendations of Utility and Stormwater Management Plans of the Village.

H. Buildings and uses shall provide adequate parking and loading areas. No loading dock or overhead door shall face upon a street right-of-way unless a determination is made by the Plan Commission to allow the same, as described herein.

1. The Plan Commission shall not allow the same unless the Plan Commission first finds either a or b: (a) That the loading dock or overhead door is set back at least 75 feet from the street right-of-way and adequate vehicle turnaround areas have been provided on the lot, such that no maneuvering of vehicles will take place within the street right-of-way in order to access the loading dock or overhead door. (b) That the building is on a lot within the M-1 Industrial District and the building has a previously approved loading dock facing the street.

2. If the Plan Commission finds (1) (a) or (1) (b), above, then the Plan Commission may allow the loading dock or overhead door to face the street right-of-way upon consideration of the following additional factors, without limitation by reason of enumeration: 17.1000 (a) Whether the loading dock or overhead door is set back sufficiently from the street right-of-way to adequately limit the adverse visual impact of the loading dock or overhead door; (b) Whether the number of loading docks or overhead doors that are proposed to face the street right-of-way, due to their number, would create an adverse visual impact; (c) Whether the natural terrain and other existing features of the lot may affect the visual impact of the loading dock or overhead door; and (d) Whether the loading dock or overhead door will be appropriately screened with landscape berms or other landscaping.

Any other standards from Chapter 17 that may be relevant.

Staff has found the application complete and recommends scheduling the Public Hearing.

Policy Question:

1. There are no policy questions this month as this item is on the agenda for scheduling purposes only.

Action Items:

1. Direct staff to schedule the public hearing.

Staff Recommendation: Staff recommends scheduling the public hearing for the November meeting.

B. Introduction of a Conditional Use, Plan of Operation and site plan for Bookin' It, LLC N60W22951 Silver Spring building 9 unit 18.

This site is zoned M-1. The use of indoor storage is a conditional use in the M-1 Industrial District in accordance with Section 17.0506 (A)(5)(a). The owners are purchasing a condominium unit at the Venture Space site. The 1,500 square foot unit will be used to store personal items. The owners must follow the Declarations and By-Laws established for this Condominium Association for items such as payment of bills and no outside storage.

The Petitioner will need to prove the following standards/condition during the Public Hearing process. The Plan Commission may add additional conditions for the Petitioner to meet in the Conditional Use. The shaded areas (if any) reflect items in the code that are unlikely to be meritorious to the application or are administrative in nature.

The Conditional Use Standards:

17.0502 APPLICATION. Applications for conditional use permits shall be made to the Village on forms furnished by the Village and shall include Sections A, E, F and G. and may include any or all of Sections B, C, and D. as determined by the Administrator:

A. Names and addresses of the applicant, owner of the site, or other appropriate entities or persons implementing the project as required by the Administrator.

B. Description of the subject site by lot, block and recorded subdivision or by metes and bounds; address of the subject site; type of structure; proposed operation or use of the structure or site; number of employees; and the zoning district within which the subject site is located. For floodland conditional uses, such description shall also include information that is necessary for the Plan Commission to determine whether the proposed development will hamper flood flows, impair floodplain storage capacity, or cause danger to human or animal life. This additional information may include plans, certified by a registered professional engineer or land surveyor, showing elevations or contours of the ground; fill or storage elevations; first floor elevations of structures; size, location and spatial arrangement of all existing and proposed structures on the site; location and elevation of streets, water supply, and sanitary facilities; photographs showing existing land uses and vegetation upstream and downstream; soil types; and other pertinent information.

C. A topographic map, drawn to a scale of not less than 200' to 1" showing the land in question, its legal description and location; location and use of existing buildings; sanitary systems and private water supplies on such land; the high water elevation of any navigable water within 100' of the land in question; and the proposed location and use of any buildings, sanitary systems and wells on such land and within 100' of such land in question.

D. An impact Report as outlined in Section 17.0506 A or Section 17.0506 B.

E. A fee, as may be established and periodically modified by resolution of the Village Board, shall accompany each application. Such fee shall be paid by cash, check or money order to the Village. Costs incurred by the Village in obtaining legal, planning, engineering and other technical and professional advice in connection with the review of the conditional use and preparation of conditions to be imposed shall be charged to the applicant.

F. Where necessary to comply with certain Wisconsin Statutes, an application will be submitted at the appropriate time to the Department of Natural Resources.

G. The site plan and plan of operation information sheet and plan of operation approval form furnished by the Village shall be submitted prior to scheduling before the Plan Commission.

17.0503 REVIEW AND APPROVAL.

The Plan Commission shall review the site, existing and proposed structures, architectural plans, neighboring uses, parking areas, driveway locations, highway access, traffic generation and circulation, drainage, sewerage and water systems, the proposed operation, and other factors the Plan Commission determines are appropriate when considering a Conditional Use Permit.

A. Conditional Use permits shall have the following process:

1. The Applicant shall meet with Administrator or designee in a pre-application conference to discuss the application and plans.

2. The Applicant applies for a Conditional Use Permit by completing the Village application form. Incomplete applications will not be accepted. If that threshold is met, the Administrator or designee sets the application for introduction to the Plan Commission. If the minimum threshold is not met the application is returned to the petitioner with a rationale for denial.

3. The Administrator or designee introduces the CU application at the next available Plan Commission meeting after completion by the Administrator of the response to the Applicant's Impact Report if applicable under 17.0506 A or 17.0506 B. The application materials are provided to the Plan Commission along with a staff report on the matter outlining critical details of the application and code compliance. The Plan Commission concurs the application is complete and sets forth the application for public hearing or the Plan Commission finds the application incomplete and remands it to the Petitioner for completion.

a) Procedure for a Public Hearing before the Plan Commission:

1) Refer to Section 17.1401.
2) Any person may appear in person, by agent, or attorney.
3) The Plan Commission shall afford the applicant and each interested person opportunity to present evidence to rebut or offer countervailing evidence.

4) The Plan Commission shall take minutes of the proceedings and shall mark and preserve all exhibits. The Plan Commission shall, when requested by an applicant or a petitioner objecting to the action, cause the proceedings to be taken by a stenographer or by a recording device provided that the applicant or the petitioner objecting making the request pays any and all costs for the stenographer or recording device and any copies of the proceedings. If requested by both the applicant and the petitioner, the costs shall be split evenly unless otherwise agreed to by the parties.

4. At the public Hearing the Plan Commission will hear from the applicant, Village, and the public on the application's compliance with the standards of the Code. The purpose of the hearing is to gather the record, for the Petitioner to prove with substantial evidence they meet the standards of the code or the public to prove they don't and to address concerns from the public and or Plan Commission and render a decision if appropriate or to determine what remains to be discussed at the next meeting. Only substantial evidence may be considered by the Plan Commission. At the summation of the initial public hearing date the Plan Commission may give the following direction to the petitioner and to the public:

a) The remaining questions/standards that need to be proved/responded to.

b) Additional conditions to include in the CU Order that the Plan Commission deems appropriate. The Petitioner will need to prove they can meet those at the adjourned public hearing date.

c) Direction to staff to prepare the Conditional Use Order or a finding the Petitioner does not meet the standards for approval for consideration at the next meeting. The Plan Commission may also delay either of these directions to hear more evidence at the next meeting, although such delay will result in another adjourned public hearing date for due process purposes.

d) Adjourn the public hearing to a date certain.

5. At the adjourned public hearing date if the public hearing was extended for additional evidence collection, the Plan Commission will hear from the applicant, Village, and the public on evidence in support or opposition to items from 17.0503 A 4.(A. and B.) and to the CU Order itself. The purpose of the hearing is to gather the record on any additional standards imposed by the Plan Commission from the first public hearing and to gather evidence on the CU Order itself. Only substantial evidence will be considered by the Plan Commission. At the summation of the public hearing the Plan Commission will give

direction requesting additional evidence and adjourn the public hearing to a date certain or close the public hearing.

6. After the closing of the public hearing the Plan Commission during its regular meeting or at a subsequent meeting where the agenda item is duly noticed shall discuss the plans and Conditional Use Order or Findings for Denial and act on the agenda item(s). The decision shall be based upon the record from the public hearings. The burden of proof is on the applicant to prove they have met the standards of the Ordinance and those set forth by the Plan Commission during the process. The Plan Commission shall render its written determination and the reasons for the same within 95 days from completion of the public hearing unless an extension is consented to in writing by the applicant. The Clerk shall mail a copy of the determination to the applicant.

7. Conditions such as landscaping, architectural design, type of construction, flood proofing, anchoring of structures, construction commencement and completion dates, sureties, lighting, fencing, planting screens, operational control, hours of operation, improved traffic circulation, deed restrictions, highway access restrictions, increased yards, parking requirements, or length of approval may be required by the Plan Commission upon its finding that these are necessary to fulfill the purpose and intent of this ordinance.

B. Compliance with all other provisions of this ordinance, such as lot width and area, yards, height, parking, loading, traffic, and highway access shall be required of all conditional uses unless otherwise specifically authorized to be modified by this Code Variances shall only be granted as provided in Section 17.1200 of this ordinance.

C. Changes in use subsequent to the initial issuance of a conditional use permit shall result in a need to change the initial conditions and shall require an amendment to the conditional use permit. Enlargement of a conditional use shall not be considered an amendment. If any holder of a conditional use permit wishes to extend or alter the terms of such permit, the permit holder must apply for an amendment to the conditional use permit through the procedure of application for conditional use permits detailed herein. The process for amending a permit shall generally follow the procedures for granting a permit as set forth in Sections 17.0501, 17.0502 and 17.0503, and shall require the filing of an application and a hearing as provided above. The Conditional Use Order may describe changes that can be made without requiring a new permit.

D. Conditional Use Orders shall generally have 5 year terms unless otherwise specified by the Plan Commission. The Orders shall have an administrative renewal process established within the order to allow for streamlined renewal of the conditional use order with a provision that allows the Plan Commission to remove the Conditional Use Order from automatic renewal if there are concerns with compliance with the CU order or concerns raised by the public about the applicant's operations. If the Plan Commission pulls the CU order from automatic approval the CU order shall remain in effect while the Plan Commission provides due process to the applicant in reviewing the CU Order and its renewal.

E. No use is hereby authorized unless the use is conducted in a lawful, orderly and peaceful manner. Nothing in a CU order shall be deemed to authorize any public or private nuisance or to constitute a waiver, exemption, or exception to any law, ordinance, order or rule of either the Village Board, County of Waukesha, State of Wisconsin, or the United States of America, or other duly constituted authority. A CU order does not constitute a building permit, nor shall a CU order constitute any other license or permit required by Village Ordinance or law.

17.0506 CONDITIONAL USES

A. The following agricultural, mining, commercial, industrial, and institutional uses shall be conditional uses and may be permitted as specified, but all Conditional Use applicants must produce a "Impact Report" detailing the impacts of said use to neighboring properties and to Village services from traffic, parking, and overflow parking, noise, odor, safety, crime, hours of operation, health and sanitation, and property maintenance issues. The Village Administrator shall analyze said report along with any supplemental reports from the Village, and its agents, to create an impact report for the application utilizing the Professional and Technical Trade standards for traffic, noise, dust, light, crime and fire prevention, etc. as a

guide for the same. The Petitioner shall then prove by substantial evidence how their use will mitigate and address the findings of the impact report. In addition additional standards shall apply for specific types of uses as follows:

5. Finance, Insurance, Real Estate, and Leasing
 - a) Mini-Warehousing, small cubicle storage, and indoor storage facility
 - 1) Mini-Warehousing, small cubicle storage, and indoor storage facility in the M-1 district, if the following items are found: that traffic from the use will not reduce the functionality grade of any nearby intersection(s) without the same being mitigated; that the site is paved where any vehicles will travel, that a report from the Director of Police Services shows no substantial impact to police services or crime in the community from the operation of the facility, and that noise standards of the operations shall be at least 10% lower at the property line than the Village Ordinance. The Plan Commission must also find the design standards of the Village have fully been adhered to, and that the operation are as limited below:
 - 2) Indoor storage facility in the M-1 districts provided that no perishable products, no flammable or explosive materials, and no sales of merchandise or operation of businesses may be conducted within the facility and its sub-leased spaces. The type of facility described in this section is like a mini-warehousing or small cubicle storage, but the rental spaces are all combined together within one larger building that has the appearance of an office/industrial building. The Site for said use must be of such a remote nature that the site operations do not detract from the appearance of the surrounding business park or neighboring properties.

The General Provisions of Chapter 17.0200

The Zoning District Standards 17.0400

17.0422

M-1 INDUSTRIAL DISTRICT

The M-1 Industrial District is intended to provide for the orderly development of manufacturing or industrial operations, which, on the basis of actual physical and operational characteristics, would not be detrimental to the surrounding area or to the Village as a whole by reason of smoke, noise, dust, odor, traffic, physical appearance, or other similar factors; and to establish such regulatory controls as will reasonably ensure compatibility with the surrounding area in this respect. Uses which are generally perceived as being of a nuisance nature or considered to be a hazard to human life should not be permitted as a matter of right, but permitted only as conditional uses after careful study and review. Listed conditional uses should not normally abut directly upon residential districts.

A. Permitted Uses

1. Educational, Health Services, and Social Services
 - (a) General medical services if use is part of the operation of a permitted manufacturer operation in the same district.
 - (b) Commercial day care centers if the use is part of the operation of a permitted manufacturer operation in the same district and provided that any outside play area is surrounded by a security fence; that no day care center is located within 300 feet of a gasoline service station, under-ground gasoline storage tanks, or any other storage of explosive material; that no day care center shall be located in an area where air pollution caused by smoke, dust, gases, or other particulate matter would endanger children; that no day care center shall be located in an area where noise would be so loud, shrill, or have an impulse to endanger children; that traffic be managed in a manner to minimize danger to children; and provided that adequate parking and circulation be provided on the day care facility site in

accordance with the standards set forth in Section 17.0603(K)(6)(h)(3) of this Ordinance.

2. Finance, Insurance, Real Estate, and Leasing
 - (a) Commercial air, rail, and water transportation equipment rental and leasing.
 - (b) Construction, mining, and forestry machinery and equipment rental and leasing.
3. General Services
 - (a) Repair and maintenance of consumer electronics, electronic and precision equipment, commercial and industrial machinery and equipment, appliances, furniture/reupholstery
 - (b) Photofinishing laboratories
 - (c) General Construction trade services (carpenters, electricians, flooring services, lawn and landscaping services, lighting services, masonry services, painting services, plastering services, plumbing and heating contractors, roofing services, sheet metal services, welding services, and building showrooms)
 - (d) Industrial laundries under permit from the Wastewater Utility.
 - (e) Fitness centers
4. Manufacturing: The manufacture, fabrication, assembly, or processing of the following:
 - (a) Food and Beverage Products
 - (1) Bakery and flour products
 - (2) Dairy products
 - (3) Fruits, vegetables, and nuts
 - (4) Grains, seed and plant oils, cereal, and chocolate confections
 - (5) Snack food products
 - (6) Syrups, flavorings, extracts, spices, and dressings
 - (7) Tobacco and tobacco products
 - (b) Fabrics and Textile Products
 - (1) Yarn, felt, and fabric
 - (2) Carpet, rugs, drapes, canvas, and rope
 - (3) Clothing, hosiery, hats, gloves, shoes
 - (4) Packing and assembly of fur and leather products, no tanning
 - (5) Upholstery of furniture, automotive
 - (c) Wood and Paper Products
 - (1) Wood furniture and wood products
 - (2) Paper products (non pulp)
 - (3) Printing, binding, and associated printing services
 - (d) Home, health, beauty, and cleaning Products
 - (1) Toiletries
 - (2) Medical, botanical, and pharmaceutical processing (non-hazardous)
 - (3) Cosmetic manufacturing
 - (4) China, pottery, porcelain, clay, ceramics, silverware
 - (5) Glass and glass products
 - (6) Jewelry
 - (7) Home décor items, art, lamps, furniture, wallpaper
 - (8) Brooms and brushes
 - (e) Machinery and Metal Products
 - (1) Rolled wire, metal product manufacturing
 - (2) Tool and die, and machining
 - (3) Machinery for farming, construction, mining, woodworking, paper, textile, printing, food products, commercial or industrial uses, service industry, mechanical, crane, elevator, pumps, and motors.
 - (f) General manufacturing
 - (1) Electronics, telecommunications, medical instruments, scientific and laboratory equipment, measuring and recording devices
 - (2) Electrical appliances, switches, cable, and components
 - (3) Vehicles, vehicle parts, and equipment
 - (4) Sporting goods, hobby products, and marking devices
 - (5) Signage and advertising products
5. Professional, Technical, Scientific, and Administrative Services
 - (a) Laboratories, research, and development facilities
 - (b) Packaging and labeling services

6. Retail Trade
 - (a) Mail-order businesses
 - (b) Building supply stores and general sales of industrial products, such as building materials, electrical supplies, heating supplies, lighting supplies, paint and painting supplies, plumbing supplies, roofing supplies, wallpaper and wallpaper supplies, and windows and doors.
 - (c) Pharmacy if use is part of the operation of a permitted manufacturer operation in the same district.
 - (d) Commercial service facilities such as restaurants and fueling stations if use is part of the operation of a permitted manufacturer operation in the same district.
 - (e) Factory Outlets and retail sales of products made onsite in the principal industrial operation.
7. Public Administration and Government Services
 - (a) Governmental and cultural uses such as fire and police stations, community centers, public works garages, government administration buildings, parks and playgrounds.
8. Transportation, and Warehousing as follows:
 - (a) Warehousing and wholesaling, except metal, coal, and ore materials, chemicals, and bulk petroleum.
 - (b) Courier, delivery, postal service businesses
 - (c) Household and office goods moving company
9. Parking Lots
 - (a) Parking Lots are permitted without a principal structure if the Plan Commission finds that parking lot is adjacent to and necessary for the manufacturing operation.

B. Permitted Accessory Uses

1. Garages for storage of vehicles used in conjunction with the operation of an industry.
2. Off-street parking and loading areas. Multi-level parking garages shall be designed to minimize impact to adjacent properties and be designed to architecturally match the principal structure.
3. Office, storage, power supply, and other uses normally auxiliary to the principal industrial operations.
4. Residential quarters for the owner or caretaker.
5. Satellite dish antennas located on the roof of the principal structure or in the rear yard. Where the satellite dish is roof-mounted, a registered engineer shall certify that the structure is adequate to support the load.
6. Roof-mounted solar collectors provided that a registered engineer shall certify that the structure is adequate to support the load.

C. Conditional Uses

1. Conditional uses as allowed in Section 17.0500 Conditional Uses
2. No Adult Oriented Establishment except as permitted in accordance with Conditional Uses Section 17.0508.

D. Certain Incompatible Uses Prohibited

The following uses are considered to be incompatible with the residential characteristics of the Village and surrounding area and are herewith prohibited:

1. Manufacturing/processing of ammonia, asbestos, asphalt (except in a mineral extraction operation under a permit issued pursuant to Section 17.0506 of this Ordinance), cabbage, chlorine, coal tar, creosote, explosives, fertilizer, fish, glue, grease, gypsum, insecticide, lampblack, offal, poison, pulp, pyroxylin, and radioactive materials.
2. Storage of bulk fertilizer, explosives (except in a mineral extraction operation under a permit issued pursuant to Section 17.0506 of this Ordinance), gasoline in excess of 50,000 gallons, grease, and radioactive materials.
3. Forges, foundries, garbage incinerators, animal reduction, rubbish storage, slaughter houses, smelters, stockyards, and tanneries.

E. Lot Area and Width

1. Lots shall have a minimum of 15,000 square feet in area and shall be not less than 100 feet in width.
2. Lot coverage by buildings, accessory structures, surface parking and loading areas,

and driveways shall occupy no more than 80 percent of the lot area. Landscaped open space shall occupy not less than 20 percent of the lot area.

F. Building Height and Area

1. No building or parts of a building shall exceed 60 feet in height.
2. No building or buildings shall occupy more than 50 percent of the lot area.

G. Setback and Yards

1. There shall be a minimum structure setback of 40 feet from the street right-of-way. This setback may be reduced for essential services structures by the Building Inspector for the efficient delivery of services to the public.
2. There shall be two side yards totaling not less than 40 feet in width. No single side yard shall be less than 10 feet in width for structures up to 45 feet in height. Structures in excess of 45 feet in height shall increase the minimum side yards one (1) foot for each additional one (1) foot of building height over 45 feet.
 - (a) The Plan Commission may allow a structure over 45 feet to have a smaller sideyard than required by 17.0422(G)(2), but not less than 10 feet in width if it makes a finding that:
 - (1) A railroad line runs adjacent to the side of the property that is under consideration for the reduced side yard, and
 - (2) The width of the railroad owned property plus the side yard of the property in question is sufficient to meet the side yard requirements of 17.0422(G)(2), and
 - (3) The structure height and side yard are consistent with Design Standards, The Downtown Development and Design Standards, and other development plans of the Village.
3. There shall be a rear yard of not less than 25 feet.
4. No building or structure shall be located closer than 15 feet to an F-1 Floodway District, F-2 Floodplain Conservancy District, or LCO Lowland Conservancy Overlay District boundary. Where shoreland regulations apply no building or structures shall be located closer than as allowed by Village shoreland regulations.

H. Erosion Control

1. See Chapter 14 of the Village Municipal Code.

I. Development Design Standards

1. The Village has established clear land use and design principals, as documented in the Village Development Design Guidelines, to guide future development planning decisions towards implementation of the Village's Smart Growth 2020 Comprehensive Plan. These guidelines are intended to serve as basic criteria during reviews, and are not to be construed as the only applicable design elements. All development proposals shall be evaluated against the adopted Village vision of maintaining a small town atmosphere within the Village, featuring a generous amount of greenspace in residential, commercial, and industrial developments.

J. Plans and Specifications to be Submitted to Plan Commission

1. To encourage an industrial use environment that is compatible with the residential character of the Village, building permits for permitted uses in Industrial Districts shall not be issued without review and approval of the Plan Commission. Said review and approval shall be concerned with general layout, building plans, ingress, egress, parking, loading and unloading, and landscape plans.

K. Waiver of Setback and Yard Requirements.

Property owners may petition the Plan Commission to request a waiver of the side yard and rear yard requirements as set forth in Section 17.0422(G)(2) and (3), respectively, to allow two existing buildings upon existing adjoining lots to be connected. Upon consideration of any such petition, the Plan Commission may waive the side yard and rear yard requirements set forth in Section 17.0422(G)(2) and/or (3), only upon finding that all of the following conditions have been satisfied:

1. Subject to the petitioner submitting to and receiving approval from the Plan Commission, proof that connecting the buildings in this manner serves the purpose of creating one cohesive industrial operation, that will operate under one common plan of operation, and that each of the combined buildings will serve the purpose

- of creating the same products.
2. Subject to the petitioner submitting to and receiving approval from the Plan Commission proof the lots are owned separately and will be leased by a single operator, who will conduct the industrial operation on both properties. All persons and entities, moreover, having an interest in the lots, buildings, improvements, or operations on those lots, must join in the petition.
 3. Subject to the petitioner acknowledging that each separate parcel of land must still stand alone for all purposes as a separate and distinct lot, even though the buildings will be combined at the lot line, except as further restricted herein.
 4. Subject to the property owners of the affected lots submitting to and receiving approval from the Plan Commission and Village Attorney of a deed restriction on each of the affected properties to state that at any time the combined building no longer operates as a single cohesive industrial operation under one plan of operation, then the two buildings must be separated such that each portion of each of the buildings fully complies with all then-existing setback and side yard requirements of the Village Zoning Ordinance.
 5. Subject to the petitioner and all persons and entities having an interest in the lots, buildings, improvements and operations on these lots acknowledging in writing their acceptance of these conditions, and thereby acknowledging that failure to comply with the conditions or any one of them, may result in this waiver being null and void. In the event that this waiver becomes null and void, said persons and entities may then be in violation of the setback and side yard requirements stated in the Village Zoning Ordinance, and the Village shall have all lawful authority to enforce compliance with the Zoning Ordinance, including ordering the removal of that portion of the buildings that lie within the setback and offset areas.
 6. Subject to all such other conditions as the Plan Commission may deem to be necessary or appropriate in order to preserve the intent of the Zoning Ordinance, to preserve property values, and to protect the health, safety and welfare. Such additional conditions may include, but not be limited to: additional yard requirements elsewhere on the property; landscaping requirements; parking requirements; open space requirements; and green space requirements.
 7. Subject to the petitioner's full compliance with all other applicable requirements of the Zoning Ordinance including, but not limited to providing all other plans and specifications required by the Plan Commission. Petitioner shall also fully comply with all Village, Waukesha County, State of Wisconsin or federal ordinances, statutes, codes, rules and lawful orders.

Site Plan Review Standards 17.1000

17.1002 PRINCIPLES To implement and define criteria for the purposes set forth in Section 17.1001, the following principles are established to apply to all new structures and uses and to changes or additions to existing structures and uses.

A. No structure, or use shall be established that is counter to the intent of the Design Standards nor shall the same be permitted that would have a negative impact on the maintenance of safe and healthful conditions in the Village. Structures and uses in the B-4 Central Mixed Use District shall also adhere to the intent of the Downtown Development and Design Plan.

B. No structure shall be permitted:

1. The design or exterior appearance of which is of such unorthodox or abnormal character in relation to its surroundings as to be unsightly or offensive to generally accepted taste and community standards.
2. The design or exterior appearance of which is so identical to a building on lots within 500 feet of each other that it creates excessive monotony or drabness, in order to realize architectural uniqueness between lots.
3. Where any exposed facade is not constructed or faced with a finished material or color which is aesthetically compatible with the other facades and presents an attractive appearance to the public and to surrounding properties.

C. The facade of a manufacturing building which faces upon a street right-of-way shall be finished with an aesthetically pleasing material. A minimum of 50 percent of a facade facing a street shall be finished with brick or decorative masonry material. Such masonry facing shall extend for a distance of at least 10 feet along the sides of the structure. Manufacturing buildings on corner lots shall have the required masonry facade facing each street. Metal buildings may be constructed in any business, manufacturing, institutional, or park district, but only by a 3/4 affirmative vote of the Plan Commission.

D. Building Scale and Mass. The relative proportion of a building to its neighboring buildings, to pedestrians and observers, or to other existing buildings shall be maintained or enhanced when new buildings are built or when existing buildings are remodeled or altered.

E. Structures and uses shall make appropriate use of open spaces and the Plan Commission may require appropriate landscaping and planting screens. All landscaped areas shall provide a mix of climax trees, tall and medium deciduous trees, tall and medium coniferous trees, deciduous and coniferous shrubs, and grasses. The appropriate mix shall be determined by the Plan Commission.

F. No articles, goods, material, finished or unfinished product, incinerators, storage tanks, refuse containers, or like equipment shall be kept outdoors, exposed to public view, or exposed to view from adjacent buildings and property. Garbage and refuse containers shall be screened from the street and from neighboring facilities. The Plan Commission may permit the outdoor display of product or merchandise when it makes a finding that such display is essential to a business or industrial use.

G. Structures and uses shall be provided with adequate services as approved by the appropriate utility and serve to implement the recommendations of Utility and Stormwater Management Plans of the Village.

H. Buildings and uses shall provide adequate parking and loading areas. No loading dock or overhead door shall face upon a street right-of-way unless a determination is made by the Plan Commission to allow the same, as described herein.

1. The Plan Commission shall not allow the same unless the Plan Commission first finds either a or b: (a) That the loading dock or overhead door is set back at least 75 feet from the street right-of-way and adequate vehicle turnaround areas have been provided on the lot, such that no maneuvering of vehicles will take place within the street right-of-way in order to access the loading dock or overhead door. (b) That the building is on a lot within the M-1 Industrial District and the building has a previously approved loading dock facing the street.

2. If the Plan Commission finds (1) (a) or (1) (b), above, then the Plan Commission may allow the loading dock or overhead door to face the street right-of-way upon consideration of the following additional factors, without limitation by reason of enumeration: 17.1000 (a) Whether the loading dock or overhead door is set back sufficiently from the street right-of-way to adequately limit the adverse visual impact of the loading dock or overhead door; (b) Whether the number of loading docks or overhead doors that are proposed to face the street right-of-way, due to their number, would create an adverse visual impact; (c) Whether the natural terrain and other existing features of the lot may affect the visual impact of the loading dock or overhead door; and (d) Whether the loading dock or overhead door will be appropriately screened with landscape berms or other landscaping.

Any other standards from Chapter 17 that may be relevant.

Staff has found the application complete and recommends scheduling the Public Hearing.

Policy Question:

1. There are no policy questions this month as this item is on the agenda for scheduling purposes only.

Action Items:

1. Direct staff to schedule the public hearing.

Staff Recommendation: Staff recommends scheduling the public hearing for the November meeting.

C. Introduction of a Conditional Use, Plan of Operation and site plan for Mark Bush, N60W22951 Silver Spring building 1 unit 1 and 2.

This site is zoned M-1. The use of indoor storage is a conditional use in the M-1 Industrial District in accordance with Section 17.0506 (A)(5)(a). The owner is purchasing a condominium building at the Venture Space site. The 3,000 square foot building will be used to store personal items. The owners must follow the Declarations and By-Laws established for this Condominium Association for items such as payment of bills and no outside storage.

The Petitioner will need to prove the following standards/condition during the Public Hearing process. The Plan Commission may add additional conditions for the Petitioner to meet in the Conditional Use. The shaded areas (if any) reflect items in the code that are unlikely to be meritorious to the application or are administrative in nature.

The Conditional Use Standards:

17.0502 APPLICATION. Applications for conditional use permits shall be made to the Village on forms furnished by the Village and shall include Sections A, E, F and G. and may include any or all of Sections B, C, and D. as determined by the Administrator:

A. Names and addresses of the applicant, owner of the site, or other appropriate entities or persons implementing the project as required by the Administrator.

B. Description of the subject site by lot, block and recorded subdivision or by metes and bounds; address of the subject site; type of structure; proposed operation or use of the structure or site; number of employees; and the zoning district within which the subject site is located. For floodland conditional uses, such description shall also include information that is necessary for the Plan Commission to determine whether the proposed development will hamper flood flows, impair floodplain storage capacity, or cause danger to human or animal life. This additional information may include plans, certified by a registered professional engineer or land surveyor, showing elevations or contours of the ground; fill or storage elevations; first floor elevations of structures; size, location and spatial arrangement of all existing and proposed structures on the site; location and elevation of streets, water supply, and sanitary facilities; photographs showing existing land uses and vegetation upstream and downstream; soil types; and other pertinent information.

C. A topographic map, drawn to a scale of not less than 200' to 1" showing the land in question, its legal description and location; location and use of existing buildings; sanitary systems and private water supplies on such land; the high water elevation of any navigable water within 100' of the land in question; and the proposed location and use of any buildings, sanitary systems and wells on such land and within 100' of such land in question.

D. An impact Report as outlined in Section 17.0506 A or Section 17.0506 B.

E. A fee, as may be established and periodically modified by resolution of the Village Board, shall accompany each application. Such fee shall be paid by cash, check or money order to the Village. Costs incurred by the Village in obtaining legal, planning, engineering and other technical and professional advice in connection with the review of the conditional use and preparation of conditions to be imposed shall be charged to the applicant.

F. Where necessary to comply with certain Wisconsin Statutes, an application will be submitted at the appropriate time to the Department of Natural Resources.

G. The site plan and plan of operation information sheet and plan of operation approval form furnished by the Village shall be submitted prior to scheduling before the Plan Commission.

17.0503 REVIEW AND APPROVAL.

The Plan Commission shall review the site, existing and proposed structures, architectural plans, neighboring uses, parking areas, driveway locations, highway access, traffic generation and circulation, drainage, sewerage and water systems, the proposed operation, and other factors the Plan Commission determines are appropriate when considering a Conditional Use Permit.

A. Conditional Use permits shall have the following process:

1. The Applicant shall meet with Administrator or designee in a pre-application conference to discuss the application and plans.

2. The Applicant applies for a Conditional Use Permit by completing the Village application form. Incomplete applications will not be accepted. If that threshold is met, the Administrator or designee sets the application for introduction to the Plan Commission. If the minimum threshold is not met the application is returned to the petitioner with a rationale for denial.

3. The Administrator or designee introduces the CU application at the next available Plan Commission meeting after completion by the Administrator of the response to the Applicant's Impact Report if applicable under 17.0506 A or 17.0506 B. The application materials are provided to the Plan Commission along with a staff report on the matter outlining critical details of the application and code compliance. The Plan Commission concurs the application is complete and sets forth the application for public hearing or the Plan Commission finds the application incomplete and remands it to the Petitioner for completion.

a) Procedure for a Public Hearing before the Plan Commission:

1) Refer to Section 17.1401.

2) Any person may appear in person, by agent, or attorney.

3) The Plan Commission shall afford the applicant and each interested person opportunity to present evidence to rebut or offer countervailing evidence.

4) The Plan Commission shall take minutes of the proceedings and shall mark and preserve all exhibits. The Plan Commission shall, when requested by an applicant or a petitioner objecting to the action, cause the proceedings to be taken by a stenographer or by a recording device provided that the applicant or the petitioner objecting making the request pays any and all costs for the stenographer or recording device and any copies of the proceedings. If requested by both the applicant and the petitioner, the costs shall be split evenly unless otherwise agreed to by the parties.

4. At the public Hearing the Plan Commission will hear from the applicant, Village, and the public on the application's compliance with the standards of the Code. The purpose of the hearing is to gather the record, for the Petitioner to prove with substantial evidence they meet the standards of the code or the public to prove they don't and to address concerns from the public and or Plan Commission and render a decision if appropriate or to determine what remains to be discussed at the next meeting. Only substantial evidence may be considered by the Plan Commission. At the summation of the initial public hearing date the Plan Commission may give the following direction to the petitioner and to the public:

a) The remaining questions/standards that need to be proved/responded to.

b) Additional conditions to include in the CU Order that the Plan Commission deems appropriate. The Petitioner will need to prove they can meet those at the adjourned public hearing date.

c) Direction to staff to prepare the Conditional Use Order or a finding the Petitioner does not meet the standards for approval for consideration at the next meeting. The Plan Commission may also delay either of these directions to hear more evidence at the next meeting, although such delay will result in another adjourned public hearing date for due process purposes.

d) Adjourn the public hearing to a date certain.

5. At the adjourned public hearing date if the public hearing was extended for additional evidence collection, the Plan Commission will hear from the applicant, Village, and the public on evidence in support or opposition to items from 17.0503 A 4.(A. and B.) and to the CU Order itself. The purpose of the hearing is to gather the record on any additional standards imposed by the Plan Commission from the first public hearing and to gather evidence on the CU Order itself. Only substantial evidence will be considered by the Plan Commission. At the summation of the public hearing the Plan Commission will give direction requesting additional evidence and adjourn the public hearing to a date certain or close the public hearing.

6. After the closing of the public hearing the Plan Commission during its regular meeting or at a subsequent meeting where the agenda item is duly noticed shall discuss the plans and Conditional Use Order or Findings for Denial and act on the agenda item(s). The decision shall be based upon the record from the public hearings. The burden of proof is on the applicant to prove they have met the standards of the Ordinance and those set forth by the Plan Commission during the process. The Plan Commission shall render its written determination and the reasons for the same within 95 days from completion of the public hearing unless an extension is consented to in writing by the applicant. The Clerk shall mail a copy of the determination to the applicant.

7. Conditions such as landscaping, architectural design, type of construction, flood proofing, anchoring of structures, construction commencement and completion dates, sureties, lighting, fencing, planting screens, operational control, hours of operation, improved traffic circulation, deed restrictions, highway access restrictions, increased yards, parking requirements, or length of approval may be required by the Plan Commission upon its finding that these are necessary to fulfill the purpose and intent of this ordinance.

B. Compliance with all other provisions of this ordinance, such as lot width and area, yards, height, parking, loading, traffic, and highway access shall be required of all conditional uses unless otherwise specifically authorized to be modified by this Code Variances shall only be granted as provided in Section 17.1200 of this ordinance.

C. Changes in use subsequent to the initial issuance of a conditional use permit shall result in a need to change the initial conditions and shall require an amendment to the conditional use permit. Enlargement of a conditional use shall not be considered an amendment. If any holder of a conditional use permit wishes to extend or alter the terms of such permit, the permit holder must apply for an amendment to the conditional use permit through the procedure of application for conditional use permits detailed herein. The process for amending a permit shall generally follow the procedures for granting a permit as set forth in Sections 17.0501, 17.0502 and 17.0503, and shall require the filing of an application and a hearing as provided above. The Conditional Use Order may describe changes that can be made without requiring a new permit.

D. Conditional Use Orders shall generally have 5 year terms unless otherwise specified by the Plan Commission. The Orders shall have an administrative renewal process established within the order to allow for streamlined renewal of the conditional use order with a provision that allows the Plan Commission to remove the Conditional Use Order from automatic renewal if there are concerns with compliance with the CU order or concerns raised by the public about the applicant's operations. If the Plan Commission pulls the CU order from automatic approval the CU order shall remain in effect while the Plan Commission provides due process to the applicant in reviewing the CU Order and its renewal.

E. No use is hereby authorized unless the use is conducted in a lawful, orderly and peaceful manner. Nothing in a CU order shall be deemed to authorize any public or private nuisance or to constitute a waiver, exemption, or exception to any law, ordinance, order or rule of either the Village Board, County of Waukesha, State of Wisconsin, or the United States of America, or other duly constituted authority. A CU order does not constitute a building permit, nor shall a CU order constitute any other license or permit required by Village Ordinance or law.

17.0506 CONDITIONAL USES

A. The following agricultural, mining, commercial, industrial, and institutional uses shall be conditional uses and may be permitted as specified, but all Conditional Use applicants

must produce a "Impact Report" detailing the impacts of said use to neighboring properties and to Village services from traffic, parking, and overflow parking, noise, odor, safety, crime, hours of operation, health and sanitation, and property maintenance issues. The Village Administrator shall analyze said report along with any supplemental reports from the Village, and its agents, to create an impact report for the application utilizing the Professional and Technical Trade standards for traffic, noise, dust, light, crime and fire prevention, etc. as a guide for the same. The Petitioner shall then prove by substantial evidence how their use will mitigate and address the findings of the impact report. In addition additional standards shall apply for specific types of uses as follows:

5. Finance, Insurance, Real Estate, and Leasing
 - a) Mini-Warehousing, small cubicle storage, and indoor storage facility
 - 1) Mini-Warehousing, small cubicle storage, and indoor storage facility in the M-1 district, if the following items are found: that traffic from the use will not reduce the functionality grade of any nearby intersection(s) without the same being mitigated; that the site is paved where any vehicles will travel, that a report from the Director of Police Services shows no substantial impact to police services or crime in the community from the operation of the facility, and that noise standards of the operations shall be at least 10% lower at the property line than the Village Ordinance. The Plan Commission must also find the design standards of the Village have fully been adhered to, and that the operation are as limited below:
 - 2) Indoor storage facility in the M-1 districts provided that no perishable products, no flammable or explosive materials, and no sales of merchandise or operation of businesses may be conducted within the facility and its sub-leased spaces. The type of facility described in this section is like a mini-warehousing or small cubicle storage, but the rental spaces are all combined together within one larger building that has the appearance of an office/industrial building. The Site for said use must be of such a remote nature that the site operations do not detract from the appearance of the surrounding business park or neighboring properties.

The General Provisions of Chapter 17.0200

The Zoning District Standards 17.0400

17.0422

M-1 INDUSTRIAL DISTRICT

The M-1 Industrial District is intended to provide for the orderly development of manufacturing or industrial operations, which, on the basis of actual physical and operational characteristics, would not be detrimental to the surrounding area or to the Village as a whole by reason of smoke, noise, dust, odor, traffic, physical appearance, or other similar factors; and to establish such regulatory controls as will reasonably ensure compatibility with the surrounding area in this respect. Uses which are generally perceived as being of a nuisance nature or considered to be a hazard to human life should not be permitted as a matter of right, but permitted only as conditional uses after careful study and review. Listed conditional uses should not normally abut directly upon residential districts.

A. Permitted Uses

1. Educational, Health Services, and Social Services
 - (a) General medical services if use is part of the operation of a permitted manufacturer operation in the same district.
 - (b) Commercial day care centers if the use is part of the operation of a permitted manufacturer operation in the same district and provided that any outside play area is surrounded by a security fence; that no day care center is located within 300 feet of a gasoline service station, under-ground

gasoline storage tanks, or any other storage of explosive material; that no day care center shall be located in an area where air pollution caused by smoke, dust, gases, or other particulate matter would endanger children; that no day care center shall be located in an area where noise would be so loud, shrill, or have an impulse to endanger children; that traffic be managed in a manner to minimize danger to children; and provided that adequate parking and circulation be provided on the day care facility site in accordance with the standards set forth in Section 17.0603(K)(6)(h)(3) of this Ordinance.

2. Finance, Insurance, Real Estate, and Leasing
 - (a) Commercial air, rail, and water transportation equipment rental and leasing.
 - (b) Construction, mining, and forestry machinery and equipment rental and leasing.
3. General Services
 - (a) Repair and maintenance of consumer electronics, electronic and precision equipment, commercial and industrial machinery and equipment, appliances, furniture/reupholstery
 - (b) Photofinishing laboratories
 - (c) General Construction trade services (carpenters, electricians, flooring services, lawn and landscaping services, lighting services, masonry services, painting services, plastering services, plumbing and heating contractors, roofing services, sheet metal services, welding services, and building showrooms)
 - (d) Industrial laundries under permit from the Wastewater Utility.
 - (e) Fitness centers
4. Manufacturing: The manufacture, fabrication, assembly, or processing of the following:
 - (a) Food and Beverage Products
 - (1) Bakery and flour products
 - (2) Dairy products
 - (3) Fruits, vegetables, and nuts
 - (4) Grains, seed and plant oils, cereal, and chocolate confections
 - (5) Snack food products
 - (6) Syrups, flavorings, extracts, spices, and dressings
 - (7) Tobacco and tobacco products
 - (b) Fabrics and Textile Products
 - (1) Yarn, felt, and fabric
 - (2) Carpet, rugs, drapes, canvas, and rope
 - (3) Clothing, hosiery, hats, gloves, shoes
 - (4) Packing and assembly of fur and leather products, no tanning
 - (5) Upholstery of furniture, automotive
 - (c) Wood and Paper Products
 - (1) Wood furniture and wood products
 - (2) Paper products (non pulp)
 - (3) Printing, binding, and associated printing services
 - (d) Home, health, beauty, and cleaning Products
 - (1) Toiletries
 - (2) Medical, botanical, and pharmaceutical processing (non-hazardous)
 - (3) Cosmetic manufacturing
 - (4) China, pottery, porcelain, clay, ceramics, silverware
 - (5) Glass and glass products
 - (6) Jewelry
 - (7) Home décor items, art, lamps, furniture, wallpaper
 - (8) Brooms and brushes
 - (e) Machinery and Metal Products
 - (1) Rolled wire, metal product manufacturing
 - (2) Tool and die, and machining
 - (3) Machinery for farming, construction, mining, woodworking, paper, textile, printing, food products, commercial or industrial uses, service industry, mechanical, crane, elevator, pumps, and motors.
 - (f) General manufacturing
 - (1) Electronics, telecommunications, medical instruments, scientific and laboratory equipment, measuring and recording devices

- (2) Electrical appliances, switches, cable, and components
- (3) Vehicles, vehicle parts, and equipment
- (4) Sporting goods, hobby products, and marking devices
- (5) Signage and advertising products
- 5. Professional, Technical, Scientific, and Administrative Services
 - (a) Laboratories, research, and development facilities
 - (b) Packaging and labeling services
- 6. Retail Trade
 - (a) Mail-order businesses
 - (b) Building supply stores and general sales of industrial products, such as building materials, electrical supplies, heating supplies, lighting supplies, paint and painting supplies, plumbing supplies, roofing supplies, wallpaper and wallpaper supplies, and windows and doors.
 - (c) Pharmacy if use is part of the operation of a permitted manufacturer operation in the same district.
 - (d) Commercial service facilities such as restaurants and fueling stations if use is part of the operation of a permitted manufacturer operation in the same district.
 - (e) Factory Outlets and retail sales of products made onsite in the principal industrial operation.
- 7. Public Administration and Government Services
 - (a) Governmental and cultural uses such as fire and police stations, community centers, public works garages, government administration buildings, parks and playgrounds.
- 8. Transportation, and Warehousing as follows:
 - (a) Warehousing and wholesaling, except metal, coal, and ore materials, chemicals, and bulk petroleum.
 - (b) Courier, delivery, postal service businesses
 - (c) Household and office goods moving company
- 9. Parking Lots
 - (a) Parking Lots are permitted without a principal structure if the Plan Commission finds that parking lot is adjacent to and necessary for the manufacturing operation.

B. Permitted Accessory Uses

- 1. Garages for storage of vehicles used in conjunction with the operation of an industry.
- 2. Off-street parking and loading areas. Multi-level parking garages shall be designed to minimize impact to adjacent properties and be designed to architecturally match the principal structure.
- 3. Office, storage, power supply, and other uses normally auxiliary to the principal industrial operations.
- 4. Residential quarters for the owner or caretaker.
- 5. Satellite dish antennas located on the roof of the principal structure or in the rear yard. Where the satellite dish is roof-mounted, a registered engineer shall certify that the structure is adequate to support the load.
- 6. Roof-mounted solar collectors provided that a registered engineer shall certify that the structure is adequate to support the load.

C. Conditional Uses

- 1. Conditional uses as allowed in Section 17.0500 Conditional Uses
- 2. No Adult Oriented Establishment except as permitted in accordance with Conditional Uses Section 17.0508.

D. Certain Incompatible Uses Prohibited

The following uses are considered to be incompatible with the residential characteristics of the Village and surrounding area and are herewith prohibited:

- 1. Manufacturing/processing of ammonia, asbestos, asphalt (except in a mineral extraction operation under a permit issued pursuant to Section 17.0506 of this Ordinance), cabbage, chlorine, coal tar, creosote, explosives, fertilizer, fish, glue, grease, gypsum, insecticide, lampblack, offal, poison, pulp, pyroxylin, and radioactive materials.
- 2. Storage of bulk fertilizer, explosives (except in a mineral extraction operation under a permit issued pursuant to Section 17.0506 of this Ordinance), gasoline in excess of 50,000 gallons, grease, and radioactive materials.

3. Forges, foundries, garbage incinerators, animal reduction, rubbish storage, slaughter houses, smelters, stockyards, and tanneries.

E. Lot Area and Width

1. Lots shall have a minimum of 15,000 square feet in area and shall be not less than 100 feet in width.
2. Lot coverage by buildings, accessory structures, surface parking and loading areas, and driveways shall occupy no more than 80 percent of the lot area. Landscaped open space shall occupy not less than 20 percent of the lot area.

F. Building Height and Area

1. No building or parts of a building shall exceed 60 feet in height.
2. No building or buildings shall occupy more than 50 percent of the lot area.

G. Setback and Yards

1. There shall be a minimum structure setback of 40 feet from the street right-of-way. This setback may be reduced for essential services structures by the Building Inspector for the efficient delivery of services to the public.
2. There shall be two side yards totaling not less than 40 feet in width. No single side yard shall be less than 10 feet in width for structures up to 45 feet in height. Structures in excess of 45 feet in height shall increase the minimum side yards one (1) foot for each additional one (1) foot of building height over 45 feet.
 - (a) The Plan Commission may allow a structure over 45 feet to have a smaller sideyard than required by 17.0422(G)(2), but not less than 10 feet in width if it makes a finding that:
 - (1) A railroad line runs adjacent to the side of the property that is under consideration for the reduced side yard, and
 - (2) The width of the railroad owned property plus the side yard of the property in question is sufficient to meet the side yard requirements of 17.0422(G)(2), and
 - (3) The structure height and side yard are consistent with Design Standards, The Downtown Development and Design Standards, and other development plans of the Village.
3. There shall be a rear yard of not less than 25 feet.
4. No building or structure shall be located closer than 15 feet to an F-1 Floodway District, F-2 Floodplain Conservancy District, or LCO Lowland Conservancy Overlay District boundary. Where shoreland regulations apply no building or structures shall be located closer than as allowed by Village shoreland regulations.

H. Erosion Control

1. See Chapter 14 of the Village Municipal Code.

I. Development Design Standards

1. The Village has established clear land use and design principals, as documented in the Village Development Design Guidelines, to guide future development planning decisions towards implementation of the Village's Smart Growth 2020 Comprehensive Plan. These guidelines are intended to serve as basic criteria during reviews, and are not to be construed as the only applicable design elements. All development proposals shall be evaluated against the adopted Village vision of maintaining a small town atmosphere within the Village, featuring a generous amount of greenspace in residential, commercial, and industrial developments.

J. Plans and Specifications to be Submitted to Plan Commission

1. To encourage an industrial use environment that is compatible with the residential character of the Village, building permits for permitted uses in Industrial Districts shall not be issued without review and approval of the Plan Commission. Said review and approval shall be concerned with general layout, building plans, ingress, egress, parking, loading and unloading, and landscape plans.

K. Waiver of Setback and Yard Requirements.

Property owners may petition the Plan Commission to request a waiver of the side yard and rear yard requirements as set forth in Section 17.0422(G)(2) and (3), respectively, to allow two existing buildings upon existing adjoining lots to be connected. Upon consideration of

any such petition, the Plan Commission may waive the side yard and rear yard requirements set forth in Section 17.0422(G)(2) and/or (3), only upon finding that all of the following conditions have been satisfied:

1. Subject to the petitioner submitting to and receiving approval from the Plan Commission, proof that connecting the buildings in this manner serves the purpose of creating one cohesive industrial operation, that will operate under one common plan of operation, and that each of the combined buildings will serve the purpose of creating the same products.
2. Subject to the petitioner submitting to and receiving approval from the Plan Commission proof the lots are owned separately and will be leased by a single operator, who will conduct the industrial operation on both properties. All persons and entities, moreover, having an interest in the lots, buildings, improvements, or operations on those lots, must join in the petition.
3. Subject to the petitioner acknowledging that each separate parcel of land must still stand alone for all purposes as a separate and distinct lot, even though the buildings will be combined at the lot line, except as further restricted herein.
4. Subject to the property owners of the affected lots submitting to and receiving approval from the Plan Commission and Village Attorney of a deed restriction on each of the affected properties to state that at any time the combined building no longer operates as a single cohesive industrial operation under one plan of operation, then the two buildings must be separated such that each portion of each of the buildings fully complies with all then-existing setback and side yard requirements of the Village Zoning Ordinance.
5. Subject to the petitioner and all persons and entities having an interest in the lots, buildings, improvements and operations on these lots acknowledging in writing their acceptance of these conditions, and thereby acknowledging that failure to comply with the conditions or any one of them, may result in this waiver being null and void. In the event that this waiver becomes null and void, said persons and entities may then be in violation of the setback and side yard requirements stated in the Village Zoning Ordinance, and the Village shall have all lawful authority to enforce compliance with the Zoning Ordinance, including ordering the removal of that portion of the buildings that lie within the setback and offset areas.
6. Subject to all such other conditions as the Plan Commission may deem to be necessary or appropriate in order to preserve the intent of the Zoning Ordinance, to preserve property values, and to protect the health, safety and welfare. Such additional conditions may include, but not be limited to: additional yard requirements elsewhere on the property; landscaping requirements; parking requirements; open space requirements; and green space requirements.
7. Subject to the petitioner's full compliance with all other applicable requirements of the Zoning Ordinance including, but not limited to providing all other plans and specifications required by the Plan Commission. Petitioner shall also fully comply with all Village, Waukesha County, State of Wisconsin or federal ordinances, statutes, codes, rules and lawful orders.

Site Plan Review Standards 17.1000

17.1002 PRINCIPLES To implement and define criteria for the purposes set forth in Section 17.1001, the following principles are established to apply to all new structures and uses and to changes or additions to existing structures and uses.

A. No structure, or use shall be established that is counter to the intent of the Design Standards nor shall the same be permitted that would have a negative impact on the maintenance of safe and healthful conditions in the Village. Structures and uses in the B-4 Central Mixed Use District shall also adhere to the intent of the Downtown Development and Design Plan.

B. No structure shall be permitted:

1. The design or exterior appearance of which is of such unorthodox or abnormal character in relation to its surroundings as to be unsightly or offensive to generally accepted taste and community standards.
2. The design or exterior appearance of which is so identical to a building on lots within 500 feet of each other that it creates excessive monotony or 17.1000 drabness, in order to realize architectural uniqueness between lots.

3. Where any exposed facade is not constructed or faced with a finished material or color which is aesthetically compatible with the other facades and presents an attractive appearance to the public and to surrounding properties.

C. The facade of a manufacturing building which faces upon a street right-of-way shall be finished with an aesthetically pleasing material. A minimum of 50 percent of a facade facing a street shall be finished with brick or decorative masonry material. Such masonry facing shall extend for a distance of at least 10 feet along the sides of the structure. Manufacturing buildings on corner lots shall have the required masonry facade facing each street. Metal buildings may be constructed in any business, manufacturing, institutional, or park district, but only by a 3/4 affirmative vote of the Plan Commission.

D. Building Scale and Mass. The relative proportion of a building to its neighboring buildings, to pedestrians and observers, or to other existing buildings shall be maintained or enhanced when new buildings are built or when existing buildings are remodeled or altered.

E. Structures and uses shall make appropriate use of open spaces and the Plan Commission may require appropriate landscaping and planting screens. All landscaped areas shall provide a mix of climax trees, tall and medium deciduous trees, tall and medium coniferous trees, deciduous and coniferous shrubs, and grasses. The appropriate mix shall be determined by the Plan Commission.

F. No articles, goods, material, finished or unfinished product, incinerators, storage tanks, refuse containers, or like equipment shall be kept outdoors, exposed to public view, or exposed to view from adjacent buildings and property. Garbage and refuse containers shall be screened from the street and from neighboring facilities. The Plan Commission may permit the outdoor display of product or merchandise when it makes a finding that such display is essential to a business or industrial use.

G. Structures and uses shall be provided with adequate services as approved by the appropriate utility and serve to implement the recommendations of Utility and Stormwater Management Plans of the Village.

H. Buildings and uses shall provide adequate parking and loading areas. No loading dock or overhead door shall face upon a street right-of-way unless a determination is made by the Plan Commission to allow the same, as described herein.

1. The Plan Commission shall not allow the same unless the Plan Commission first finds either a or b: (a) That the loading dock or overhead door is set back at least 75 feet from the street right-of-way and adequate vehicle turnaround areas have been provided on the lot, such that no maneuvering of vehicles will take place within the street right-of-way in order to access the loading dock or overhead door. (b) That the building is on a lot within the M-1 Industrial District and the building has a previously approved loading dock facing the street.

2. If the Plan Commission finds (1) (a) or (1) (b), above, then the Plan Commission may allow the loading dock or overhead door to face the street right-of-way upon consideration of the following additional factors, without limitation by reason of enumeration: 17.1000 (a) Whether the loading dock or overhead door is set back sufficiently from the street right-of-way to adequately limit the adverse visual impact of the loading dock or overhead door; (b) Whether the number of loading docks or overhead doors that are proposed to face the street right-of-way, due to their number, would create an adverse visual impact; (c) Whether the natural terrain and other existing features of the lot may affect the visual impact of the loading dock or overhead door; and (d) Whether the loading dock or overhead door will be appropriately screened with landscape berms or other landscaping.

Any other standards from Chapter 17 that may be relevant.

Staff has found the application complete and recommends scheduling the Public Hearing.

Policy Question:

2. There are no policy questions this month as this item is on the agenda for scheduling purposes only.

Action Items:

2. Direct staff to schedule the public hearing.

Staff Recommendation: Staff recommends scheduling the public hearing for the November meeting.

05. Consideration and possible action on CSM's, Plats, Zoning, and Planning Items:

A. Consideration and possible action on a request expansion of a principal structure with a side yard less than 15 feet for property for Josh Tyrrell N62W24055 Sunset Drive.

This site is zoned RS-3. Mr. Tyrrell is requesting to enlarge his attached garage, the garage is just over one foot off his west property lot line. In accordance with Section 17.0410 F. 2 (b), the Plan Commission may make a finding to allow a reduced side yard if it meets the requirements of the following:

2. Side Yard
 - (a). There shall be a side yard on each side of the principal structure of not less than 15 feet in width; or
 - (b). The Plan Commission may make a finding to allow the expansion/reconstruction of a principal structure such that one side yard is reduced in width if it finds the following:
 - (1) The principal structure was constructed prior to 1980. **House was constructed in 1956.**
 - (2) One side yard width remains at least 15 feet in width. **East side yard setback is 16' 1".**
 - (3) The reduced side yard is the greater of at least 1 foot in width or the narrowest current side yard setback of the existing principal structure or detached garage. **West side yard setback is 1' 2"**
 - (4) The expansion of the principal structure within the reduced side yard setback does not encroach into the street yard closer than the existing principal structure. **The expansion will not encroach closer to the street yard.**
 - (5) The expansion does not impact the welfare and safety of the area. **The expansion will not impact the welfare or safety of the area.**

Policy Question:

1. Does the expansion request meet all the requirements of 17.0410 F. 2 1-5?

Action Items:

1. Act on the request.

Staff Recommendation: Staff recommends the Plan Commission make a finding to approve the request for Property owner Josh Tyrrell to tear down existing garage, expand and reconstruct the attached garage and to not encroach any closer to the west lot line than 1' 2" that it meets the requirements of 17.0410 F. 2 (b) 1-5, subject to approval of a building permit and the standard conditions of Exhibit A.

B. Discussion of Chapter 17 Zoning Code Section 17.0704 A. (2) Accessory buildings.

Direction was given at the September Plan Commission meeting to have a discussion about shed sizes in the RS-4 Residential District. The RS-4 Residential District zoning throughout the Village is assigned to the denser dwelling units per net acre with a minim lot size of 7,200

square feet. Each lot within RS-4 zoning shall maintain 50 percent of the lot area in permanent open space; exclusive of dwellings, garages, storage sheds, driveways, and parking areas. A patio, deck, swimming pool, or tennis court may be considered as open space.

We currently allow in all districts a shed size maximum of 250 square feet and a height not to exceed 15 feet, see the highlighted area below:

17.0704 ACCESSORY USE REGULATIONS

Accessory uses are permitted in any district as may be specified in the appropriate district regulations or herein. An accessory use building permit shall be required where specifically noted in this Section. Accessory uses are permitted only after their principal structure is present or under construction. The use and/or location requirements stipulated elsewhere in this Ordinance may be modified for accessory uses as follows:

- A. Accessory Uses and Detached Accessory Structures shall be permitted in the rear yard only, unless otherwise specified. Accessory structures shall not occupy more than 20 percent of the rear yard in all districts except the business and manufacturing districts where such uses and structures shall not occupy more than 50 percent of the rear yard area. When permitted in the side or front yard, accessory structures shall not occupy more than 10 percent of the yard area.
- (2) Accessory buildings, such as garden or utility sheds, playhouses, or gazebos, upon the issuance of a building permit. Accessory buildings shall be located at least 10 feet from the principal structure; shall be placed on a pad of concrete, asphalt, wood, or metal; shall not exceed 250 square feet in area; shall be located not closer than five (5) feet to a lot line; and shall not exceed 15 feet in height. Any accessory building housing a motor vehicle shall be placed on a concrete floor or pad. No more than one accessory building shall be erected on a lot in an Rs-1, Rs-2, Rs-3, Rd-1, or Rd-2 Residential District. On larger lots, the Plan Commission may, at its discretion, permit more than one accessory structure or may permit a structure exceeding 250 square feet in area when it determines that more than one such structure or a larger structure is necessary to the efficient development of the property and that sufficient, usable open space areas remain on the lot.

The Design Standards also dictate the type of sheds allowed:

- 1. The exterior of all buildings shall be made of natural materials, (wood, brick, stone, etc.) and no metal exteriors are allowed.
- b. If the building is a shed, it can be plastic or resin material provided that it meets the standards of 17.1002 B
 - No structure shall be permitted:
 - 1. The design or exterior appearance of which is of such unorthodox or abnormal character in relation to its surroundings as to be unsightly or offensive to generally accepted taste and community standards.

Staff surveyed our peer communities of the allowable shed size in their residential districts, see below:

SHED MAXIMUM		
Community	Sq. ft.	Notes
Delafield	150	
Elm Grove	{400}	Must have at least 400 sq. ft. garage and no more than 25% lot coverage with house/garage
Germantown	192	864 without attached garage
Grafton	150	
Hartford	{1500}	No more than 35% of lot coverage with house
Hartland	800	or 20% of rear yard whichever is less
Oconomowoc	720	maximum including garage
C Pewaukee	192	
V Pewaukee	192	
Sussex	250	
AVG.	294	
Median	192	
Menomonee Falls	150	
Slinger	720	
Richfield	192	

Policy Questions:

1. Are there concerns about the amount of open space for each of the lot in the RS-4 zoning?
2. Should a work group be formed to discuss and provide a recommendation to the Plan Commission?


Action Item:

1. Give direction.

Staff Recommendation: Staff recommends the Plan Commission give direction on how to proceed.

06. Other Items for future discussion.

07. Adjournment.



PLAN OF OPERATION

To be used for a business with changes or new business in an existing building.

Is this request to be considered for a Conditional Use? NO If yes, is this a new CU? _____

(Conditional Use Permits require a Public Hearing)

OR an amendment to a CU? _____

Tax Key # _____

Zoning: M1

Address of Tenant Space: N60W22951 Silver Spring Dr, Units 15/16 Bldg 8.

1. Name of Business:

SWINGRAIL LLC

Business N25W24129 River Park Dr, Unit 6	Pewaukee, WI 53072	262-701-7218
Address	City, State, Zip dan@swingrail.com	Phone #
Fax #	Email address	

2. Business owner contact information:

Dan Mueller

Contact N25W24129 River Park Dr, Unit 6	Pewaukee, WI 53072	262-701-7218
Address	City, State, Zip dan@swingrail.com	Phone #
Fax #	Email address	

3. Building/Land owner contact information:

Dan Mueller, AED Properties LLC

Contact Same contact information		
Address	City, State, Zip	Phone #
Fax #	Email address	

4. Number of Employees/Shifts: 2 Employees 1 Shifts

5. Days of Operation:

Put an X in box that applies:

Hours

Open for business

Preparation/cleaning

Monday	Tuesday	Wednesday	Thursday	Friday	Saturday	Sunday
X	X	X	X	X	X	
8 am to 7 pm	8 am to 7 pm	8 am to 7 pm	8 am to 7 pm	8 am to 7 pm	8 am to 12 pm	

6. Is this an extension of an existing operation? no
7. On a separate sheet of paper explain your business use and/or the change to your business. Attach a list of all items to be sold, produced or stored on the premises.
8. Is a liquor license or any other special license to be obtained from the Village Board or State Licensing Agencies? no Do you need an Outdoor Establishment Permit? no
 If yes, explain: _____
 If yes, please obtain and complete permit application.
9. If your proposed operation will utilize a liquor license, what types of entertainment are you proposing? _____
10. Do you feel there will be any problems such as odor, smoke or noise resulting from this operation? no If yes, explain: _____
11. Dimension of area to be occupied 50 x 60 Total square footage 3,000
 If applicable list square footage according to 1st floor _____ 2nd floor _____

Please provide a copy of the site plan showing parking and layout of the building and if a multi tenant building, label the space which will be occupied by your business.

12. Parking:
 Total Number of Parking Spaces _____ Number of spaces needed per code _____
 Number of spaces allocated for employee parking _____
 Dimensions of parking lot _____ Is parking lot paved? _____

13. Signage: What type of signage are you proposing for your business?
none
 If applicable, complete a Sign Permit application and submit to the Building Inspection Dept. Please refer to Chapter 17.0800.

I have reviewed a copy of the Zoning Ordinance in the Village of Sussex and hereby agree to abide by the same, as well as any and all terms and conditions of any permit issued pursuant to this application.

I do swear to or affirm that all statements contained herein are true and correct to the best of our knowledge.

DAN MUELLER 9-24-20
 Name Date
OWNER
 Title or Position

I am aware and approve of the business to be operating in the building owned by _____.

 Name Date

 Title or Position

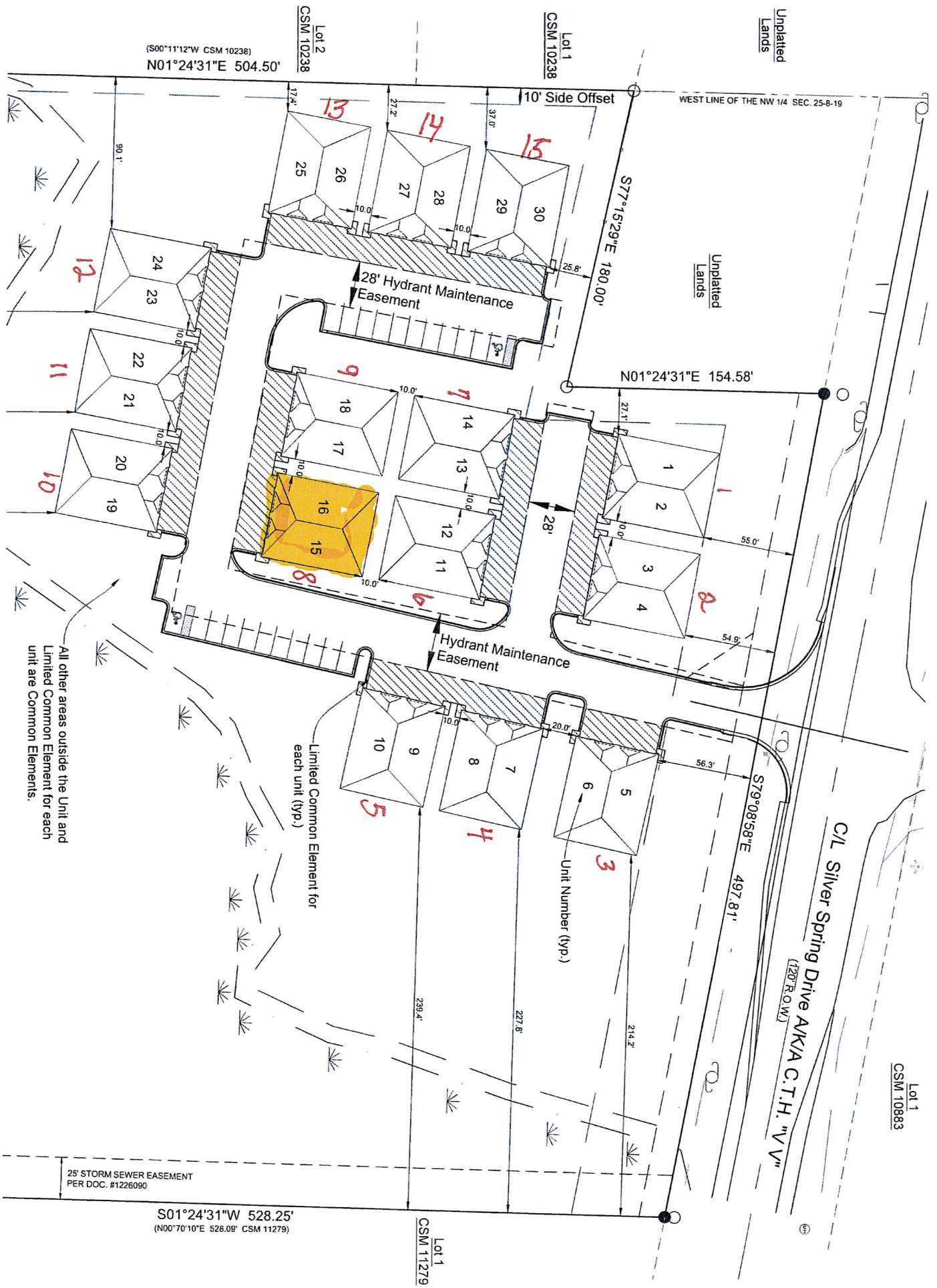
Print Form

Clear Form

7. On a separate sheet of paper explain your business use and/or the change to your business. Attach a list of all items to be sold, produced or stored on the premises.

SWINGRAIL LLC is a sporting goods equipment company that designs and sells products wholesale to retail stores (Dick's Sporting Goods, Dunham's Sports, Scheels Sporting Goods, etc.) and direct to consumer via ecommerce (an online company store and marketplaces, such as, Amazon, Walmart.com, Google Shopping, eBay, etc.)

Building activities include the design, development, assembly, packaging and shipping of baseball & softball-related equipment. Examples include training aids, batting tees, baseballs & softballs, practice nets, fielding gloves, batting gloves and clothing. Items stored on-site at this facility include these types of products in both partially assembled and fully assembled forms, as well as, related packaging materials and shipping supplies.



Unplatted
Lands

WEST LINE OF THE NW 1/4 SEC. 25-8-19

Unplatted
Lands

Lot 1
CSM 10883

C/L Silver Spring Drive A/K/A C.T.H. "V" V"
(120' R.O.W.)

Lot 1
CSM 10238

10' Side Offset

$S77^{\circ}15'29"E$ 180.00'

$N01^{\circ}24'31"E$ 154.58'

$S79^{\circ}08'58"E$ 497.81'

Lot 1
CSM 11279

($S00^{\circ}11'12"W$ CSM 10238)
 $N01^{\circ}24'31"E$ 504.50'

Lot 2
CSM 10238

$S01^{\circ}24'31"W$ 528.25'
($N00^{\circ}70'10"E$ 528.09' CSM 11279)

All other areas outside the Unit and Limited Common Element for each unit are Common Elements.

Limited Common Element for each unit (typ.)

Unit Number (typ.)

25' STORM SEWER EASEMENT
PER DOC. #1226090

Hydrant Maintenance Easement

28' Hydrant Maintenance Easement





PLAN OF OPERATION

To be used for a business with changes or new business in an existing building.

Is this request to be considered for a Conditional Use? YES If yes, is this a new CU? YES

(Conditional Use Permits require a Public Hearing)

OR an amendment to a CU? NO

Tax Key # SUX V 024 299 7006

Zoning: M

Address of Tenant Space: NGOW 27951 SILVER SPRING DR * SUSSEX VT Bldg. 10 unit 20

1. Name of Business:

N/A
Business _____

Address _____ City, State, Zip _____ Phone # _____

Fax # _____ Email address _____

2. Business owner contact information:

MICHAEL SCHMALZ
Contact _____

7553 S. CAMBRIDGE DRIVE FRANKLIN VT 414-403-5975
Address _____ City, State, Zip _____ Phone # _____

SCHMALZ.MSCHMALZ@AOL.COM
Fax # _____ Email address _____

3. Building/Land owner contact information:

Contact _____
AS ABOVE

Address _____ City, State, Zip _____ Phone # _____

Fax # _____ Email address _____

4. Number of Employees/Shifts:

N/A Employees N/A Shifts

5. Days of Operation:

Put an X in box that applies:

Hours Open for business

Preparation/cleaning

Monday	Tuesday	Wednesday	Thursday	Friday	Saturday	Sunday

6. Is this an extension of an existing operation? NO
7. On a separate sheet of paper explain your business use and/or the change to your business. Attach a list of all items to be sold, produced or stored on the premises.
8. Is a liquor license or any other special license to be obtained from the Village Board or State Licensing Agencies? _____ Do you need an Outdoor Establishment Permit? _____
 If yes, explain: _____
 If yes, please obtain and complete permit application.
9. If your proposed operation will utilize a liquor license, what types of entertainment are you proposing? N/A
10. Do you feel there will be any problems such as odor, smoke or noise resulting from this operation? _____ If yes, explain: N/A
11. Dimension of area to be occupied ~~1500~~ Total square footage 1500
 If applicable list square footage according to 1st floor _____ 2nd floor _____

Please provide a copy of the site plan showing parking and layout of the building and if a multi tenant building, label the space which will be occupied by your business.

12. Parking:
 Total Number of Parking Spaces 2 Number of spaces needed per code _____
 Number of spaces allocated for employee parking _____
 Dimensions of parking lot _____ Is parking lot paved? _____


13. Signage: What type of signage are you proposing for your business?

NONE

If applicable, complete a Sign Permit application and submit to the Building Inspection Dept. Please refer to Chapter 17.0800.

I have reviewed a copy of the Zoning Ordinance in the Village of Sussex and hereby agree to abide by the same, as well as any and all terms and conditions of any permit issued pursuant to this application.

I do swear to or affirm that all statements contained herein are true and correct to the best of our knowledge.


 Name MICHAEL J. SCHMALZ

7/17/2020
 Date

Title or Position

I am aware and approve of the business to be operating in the building owned by _____.

 Name

 Date

 Title or Position

Print Form

Clear Form

Kasey Fluet

From: schmalzschmalz@aol.com
Sent: Wednesday, September 23, 2020 8:09 PM
To: Kasey Fluet
Subject: Conditional Use Permit Application
Attachments: Scan.pdf Conditional Use Permit.pdf

Dear Ms Fluet,

Attached is the application for the conditional use permit that should have been forwarded to you in mid July by the sellers agent. I apologize for the confusion but I was led to believe that this was done.

My plan for the unit in the "Venture Space" development is to use it as a "hobby space" I am an automobile collector and needed a space to pursue my passion. Other potential uses include woodworking and home brewing. This is not a business and as I near retirement I hope to spend many hours there enjoying my hobbies. I was led to believe that this would not be a problem by the seller.

Thank You

Sincerely
Michael J. Schmalz
414-403-5975
schmalzschmalz@aol.com

Sent from Windows Mail

Lot 1
CSM 10883

C/L Silver Spring Drive A/K/A C.T.H. "V V"
(120' R.O.W.)



Unplatted Lands

Lot 1
CSM 10238

Lot 2
CSM 10238

N01°24'31"E 504.50'
(S00°11'12"W CSM 10238)

N01°24'31"E 154.58'

S77°15'29"E 180.00'

S79°08'58"E 497.81'

Lot 1
CSM 11279

S01°24'31"W 528.25'
(N00°70'10"E 528.09" CSM 11279)

25' STORM SEWER EASEMENT
PER DOC. #1226090

Limited Common Element for each unit (typ.)

All other areas outside the Unit and Limited Common Element for each unit are Common Elements.

WEST LINE OF THE NW 1/4 SEC. 25-4-19

10' Side Offset

37.0'

27.2'

17.4'

90.1'

54.9'

55.0'

27.1'

10.0'

28'

10.0'

10.0'

10.0'

10.0'

10.0'

10.0'

10.0'

10.0'

10.0'

10.0'

10.0'

10.0'

10.0'

10.0'

10.0'

10.0'

56.3'

214.2'

227.8'

235.4'





PLAN OF OPERATION

To be used for a business with changes or new business in an existing building.

Is this request to be considered for a Conditional Use? No If yes, is this a new CU? No

(Conditional Use Permits require a Public Hearing)

OR an amendment to a CU? _____

Tax Key # TBD, Needs to be Built

Zoning: M1

Address of Tenant Space: N60W22951 Silver Spring Drive Unit #18-VentureSpace Condominiums Bldg. 9 Unit 18.

1. Name of Business:
Bookin' It, LLC

Business	W177N5422 Legend Ct.	Menomonee Falls, WI 53051	262-224-9283
Address	City, State, Zip		Phone #
N/A	stanleysaysread@gmail.com		
Fax #	Email address		

2. Business owner contact information:
Elizabeth A. Stanley

Contact	W177N5422 Legend Ct.	Menomonee Falls, WI 53051	262-224-9283
Address	City, State, Zip		Phone #
N/A	stanleysaysread@gmail.com		
Fax #	Email address		

3. Building/Land owner contact information:
Elizabeth A. Stanley

Contact	W177N5422 Legend Ct.	Menomonee Falls, WI 53051	262-224-9283
Address	City, State, Zip		Phone #
N/A	stanleysaysread@gmail.com		
Fax #	Email address		

4. Number of Employees/Shifts: 0 Employees N/A Shifts

5. Days of Operation:

Put an X in box that applies:

Hours
Open for business

Preparation/cleaning

Monday	Tuesday	Wednesday	Thursday	Friday	Saturday	Sunday
X	X	X	X	X	X	X
Accessible Daily	Accessible Daily	Accessible Daily	Accessible Daily	Accessible Daily	Accessible Daily	Accessible Daily
N/A	N/A	N/A	N/A	N/A	N/A	N/A

6. Is this an extension of an existing operation? No
7. On a separate sheet of paper explain your business use and/or the change to your business. Attach a list of all items to be sold, produced or stored on the premises.
8. Is a liquor license or any other special license to be obtained from the Village Board or State Licensing Agencies? No Do you need an Outdoor Establishment Permit? No
 If yes, explain: _____
 If yes, please obtain and complete permit application.
9. If your proposed operation will utilize a liquor license, what types of entertainment are you proposing? N/A
10. Do you feel there will be any problems such as odor, smoke or noise resulting from this operation? No If yes, explain: _____
11. Dimension of area to be occupied 1,500 Square Feet Total square footage 1,500 Square Feet
 If applicable list square footage according to 1st floor 1,500 Square Feet 2nd floor N/A

Please provide a copy of the site plan showing parking and layout of the building and if a multi tenant building, label the space which will be occupied by your business.

12. Parking:
 Total Number of Parking Spaces 2 Number of spaces needed per code 2
 Number of spaces allocated for employee parking N/A
 Dimensions of parking lot Shared Lot with Association Is parking lot paved? Yes

13. Signage: What type of signage are you proposing for your business?
N/A
 If applicable, complete a Sign Permit application and submit to the Building Inspection Dept. Please refer to Chapter 17.0800.

I have reviewed a copy of the Zoning Ordinance in the Village of Sussex and hereby agree to abide by the same, as well as any and all terms and conditions of any permit issued pursuant to this application.

I do swear to or affirm that all statements contained herein are true and correct to the best of our knowledge.

Wizbith Stanley 9/13/2020
 Name Date
 Member
 Title or Position

I am aware and approve of the business to be operating in the building owned by Bookin' It, LLC.

Wizbith Stanley 9/13/2020
 Name Date
 Member
 Title or Position

Print Form

Clear Form

7. On a separate sheet of paper explain your business use and/or the change to your business. Attach a list of all items to be sold, produced or stored on the premises.

Building space to be used by Bookin' It, LLC as a personal family office for volunteer work with libraries and philanthropy and for seasonal storage of personal and recreational vehicles and as a hobby workshop.

Lot 1
CSM 10883

C/L Silver Spring Drive A/K/A C.T.H. "V V"
(120' R.O.W.)

Unplatted
Lands

Unplatted
Lands

Lot 1
CSM 10238

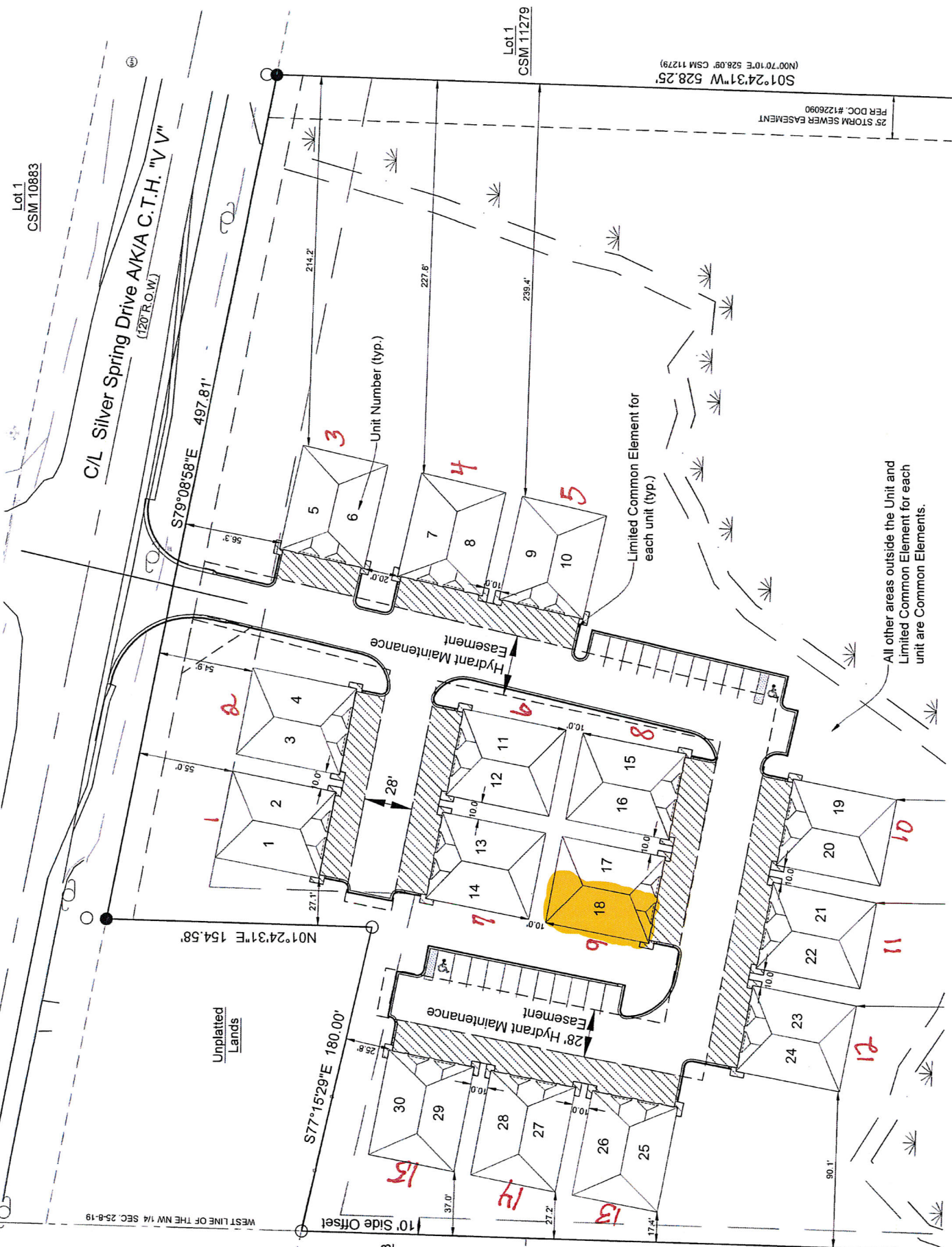
Lot 2
CSM 10238

Lot 1
CSM 11279


(S0°11'12"W CSM 10238)
N01°24'31"E 504.50'

(N00°70'10"E 528.08' CSM 11279)
S01°24'31"W 528.25'

29 STORM SEWER EASEMENT
PER DOC. #122690



All other areas outside the Unit and
Limited Common Element for each
unit are Common Elements.





PLAN OF OPERATION

To be used for a business with changes or new business in an existing building.

Is this request to be considered for a Conditional Use? Yes _____ If yes, is this a new CU? _____

(Conditional Use Permits require a Public Hearing)

OR an amendment to a CU? _____

Tax Key # SUXV0242997006

Zoning: M-1

Address of Tenant Space: N60W22951 Silver Spring Dr., Units 1 & 2, Sussex, WI

1. Name of Business:

N/A

Business _____

Address _____ City, State, Zip _____ Phone # _____

Fax # _____ Email address _____

2. Business owner contact information:

N/A

Contact _____

Address _____ City, State, Zip _____ Phone # _____

Fax # _____ Email address _____

3. Building/Land owner contact information:

Mark Bush

Contact _____

N35W23687 Auburn Court Pewaukee, WI 53072 608-751-0000

Address _____ City, State, Zip _____ Phone # _____

mbush@krsinvestments.com

Fax # _____ Email address _____

4. Number of Employees/Shifts: n/a n/a

Employees

Shifts

5. Days of Operation:

Put an X in box that applies:

Hours

Open for business

Preparation/cleaning

Monday	Tuesday	Wednesday	Thursday	Friday	Saturday	Sunday

6. Is this an extension of an existing operation? No
7. On a separate sheet of paper explain your business use and/or the change to your business. Attach a list of all items to be sold, produced or stored on the premises.
8. Is a liquor license or any other special license to be obtained from the Village Board or State Licensing Agencies? No Do you need an Outdoor Establishment Permit? No
 If yes, explain: _____
 If yes, please obtain and complete permit application.
9. If your proposed operation will utilize a liquor license, what types of entertainment are you proposing? n/a
10. Do you feel there will be any problems such as odor, smoke or noise resulting from this operation? No If yes, explain: _____
11. Dimension of area to be occupied 50 x 60 Total square footage 3,000
 If applicable list square footage according to 1st floor 3,000 2nd floor _____

Please provide a copy of the site plan showing parking and layout of the building and if a multi tenant building, label the space which will be occupied by your business.

12. Parking:
 Total Number of Parking Spaces 0 Number of spaces needed per code _____
 Number of spaces allocated for employee parking 0
 Dimensions of parking lot see attached Is parking lot paved? yes

13. Signage: What type of signage are you proposing for your business?
None.
 If applicable, complete a Sign Permit application and submit to the Building Inspection Dept. Please refer to Chapter 17.0800.

I have reviewed a copy of the Zoning Ordinance in the Village of Sussex and hereby agree to abide by the same, as well as any and all terms and conditions of any permit issued pursuant to this application.

I do swear to or affirm that all statements contained herein are true and correct to the best of our knowledge.

Mark B...
 Name
Owner
 Title or Position

10-12-2020
 Date

I am aware and approve of the business to be operating in the building owned by _____

 Name

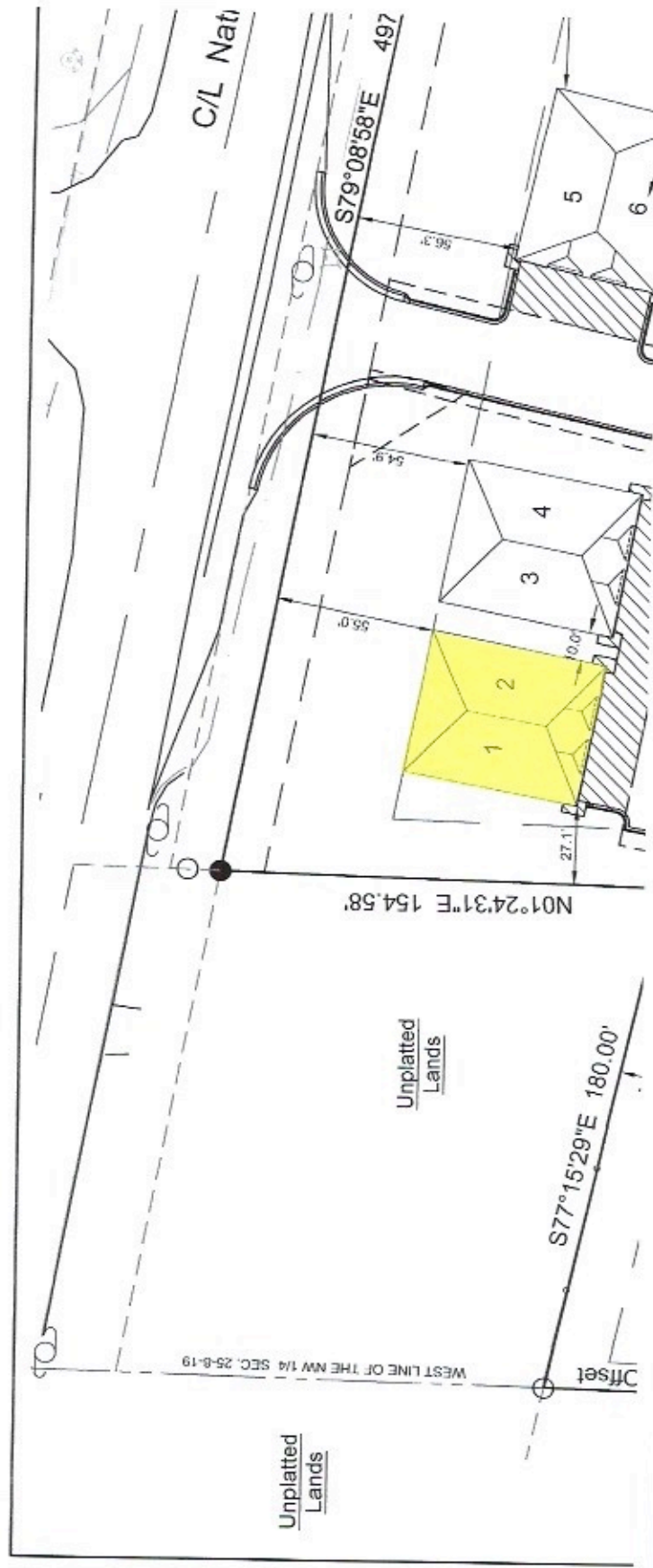
 Title or Position

 Date

Print Form

Clear Form

The site will be used for storage of and routine maintenance of classic cars. Applicant will ensure that the property is used in a manner that is consistent with all local ordinances and rules.







Kasey,

Here are the blueprints that I had drawn up for our garage project at N62W240055 Sunset Dr. from Zuern building products. We are looking to start our project in the Spring of 2021. We would like to take down the old garage and build a new deeper garage in its place so we can park our cars inside and have a small shop area. The current garage is 20' x 25' and it is attached to the house. The current garage sits on a floating slab and attached to the house which is the problem that I am looking to correct with doing this project. I would like to take down the old garage and put in new footings and build a new 20' x 45' attached garage in its place. Which would be adding about 12' in front and about 8' to the back of what the current garage is now, I am keeping it the same width. We would like to do some exterior improvements to the house at the same time we are building the new garage like new windows, siding, stone veneer and roof. So as everything matches the house and garage please see attached plan for any questions you may have. Thank you for your time and consideration with our project.



S 89°50'01" E
90.6' (M)

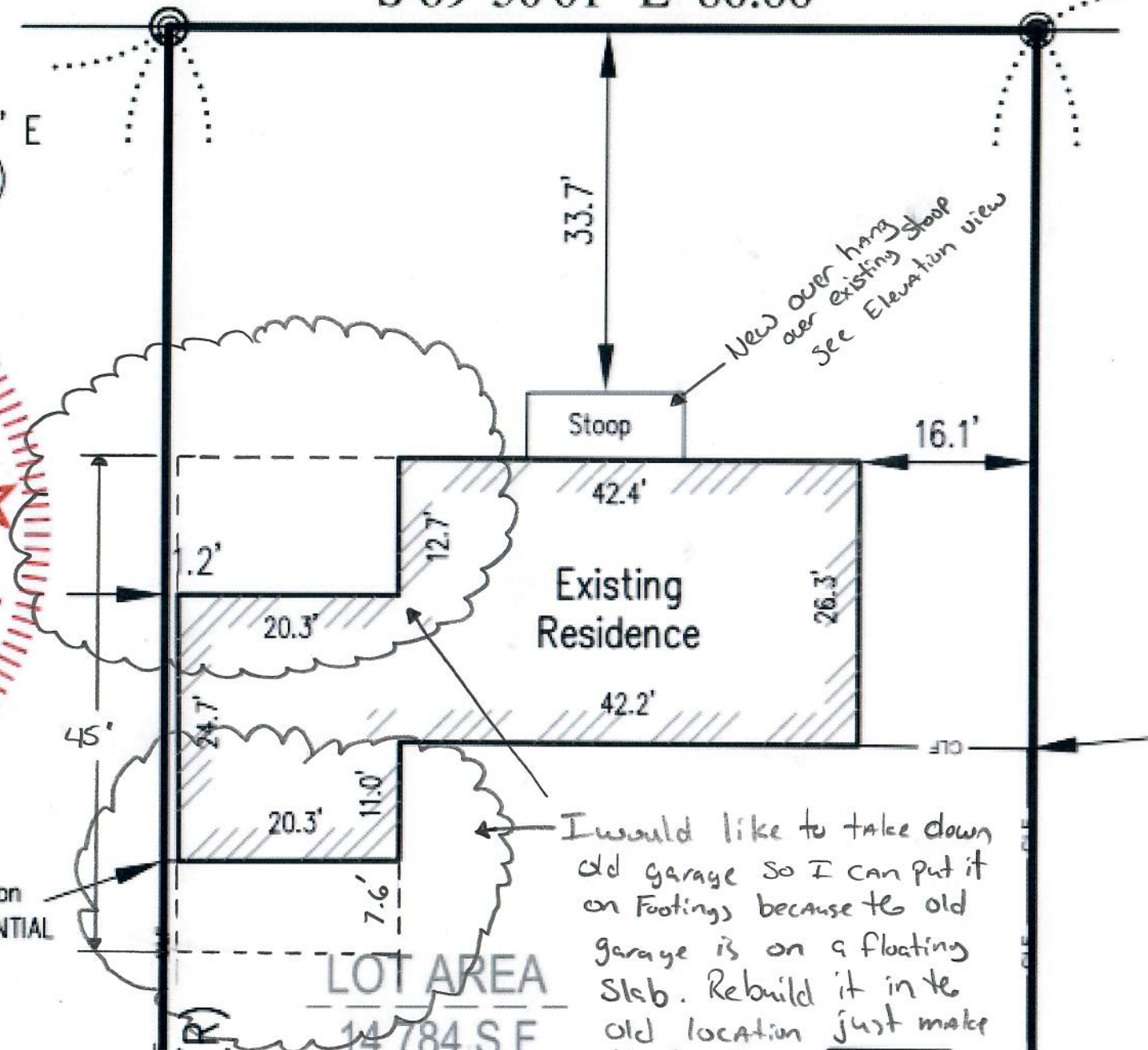
SET

S 89°50'01" E 80.00'

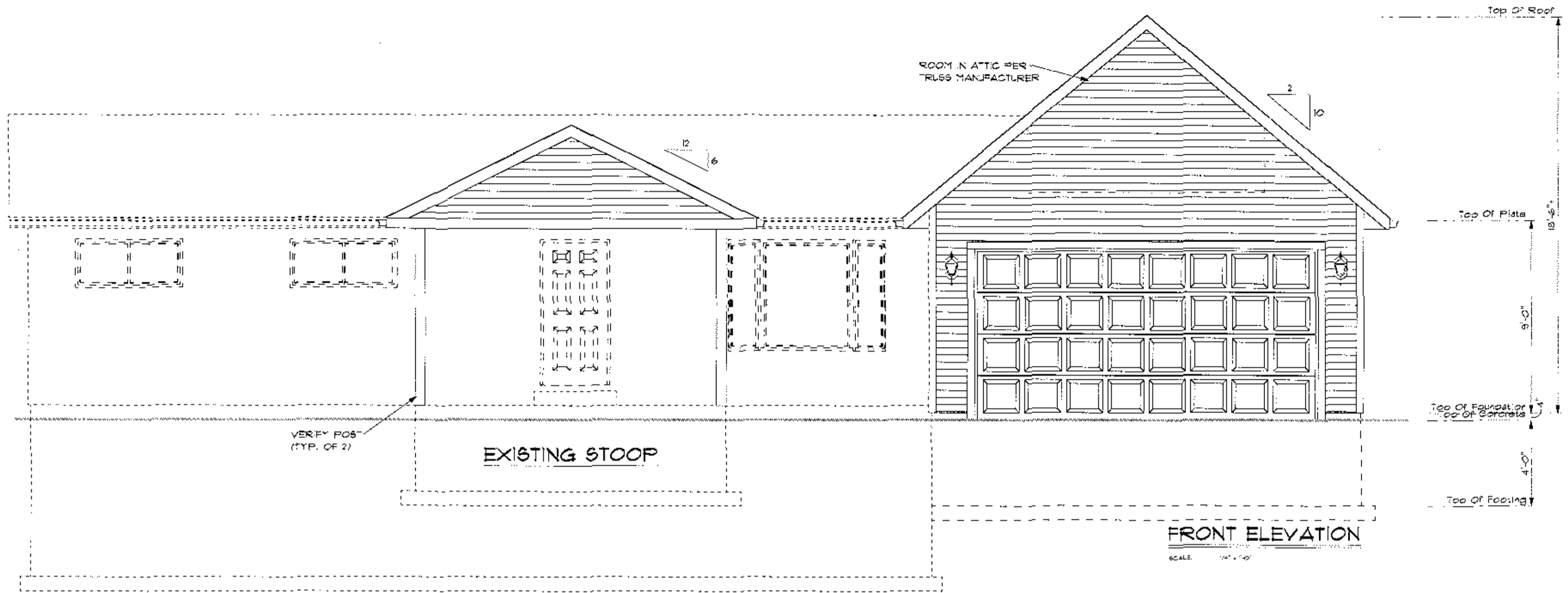
AND ADJUTED

CONSIN
CK R. LMANN
 -3005
 HFIELD,
 WI.
URVEYOR

Chain Link Fence Corner on
Property Line. (SEE POTENTIAL
ENCROACHMENT NOTE)



DWG BY:
CMM
DATE 10/02/20
REVISED
10/05/20



GENERAL NOTES:

ALTHOUGH EVERY EFFORT HAS BEEN MADE IN PREPARING THE PLANS AND CHECKING THEM FOR ACCURACY, THE OWNER/CONTRACTORS FOR THIS PROJECT MUST CHECK AND VERIFY ALL DETAILS, FIELD CONDITIONS AND DIMENSIONS AND BE RESPONSIBLE FOR SAME. ZUERN BUILDING PRODUCTS WILL NOT BE HELD LIABLE FOR THIS PROJECT. OWNER/CONTRACTORS SHALL BE RESPONSIBLE FOR ENSURING ALL CONSTRUCTION IS IN ACCORDANCE WITH ALL STATE AND LOCAL CODES.

ALL STRUCTURAL NOTATIONS ARE FOR REFERENCE ONLY AND ARE THE RESPONSIBILITY OF THE OWNER/CONTRACTOR TO VERIFY ALL STRUCTURAL ENGINEERING TO MEET ALL STATE AND LOCAL CODES AND IS APPROVED BY THE STATE INSPECTOR AND STRUCTURAL ENGINEER

ALL EXTERIOR DIMENSION ARE TO FACE OF MASONRY OR SHEATHING. EXCEPT WHEN RIGID INSULATION IS USED, DIMENSION WILL BE TO FACE OF STUD.


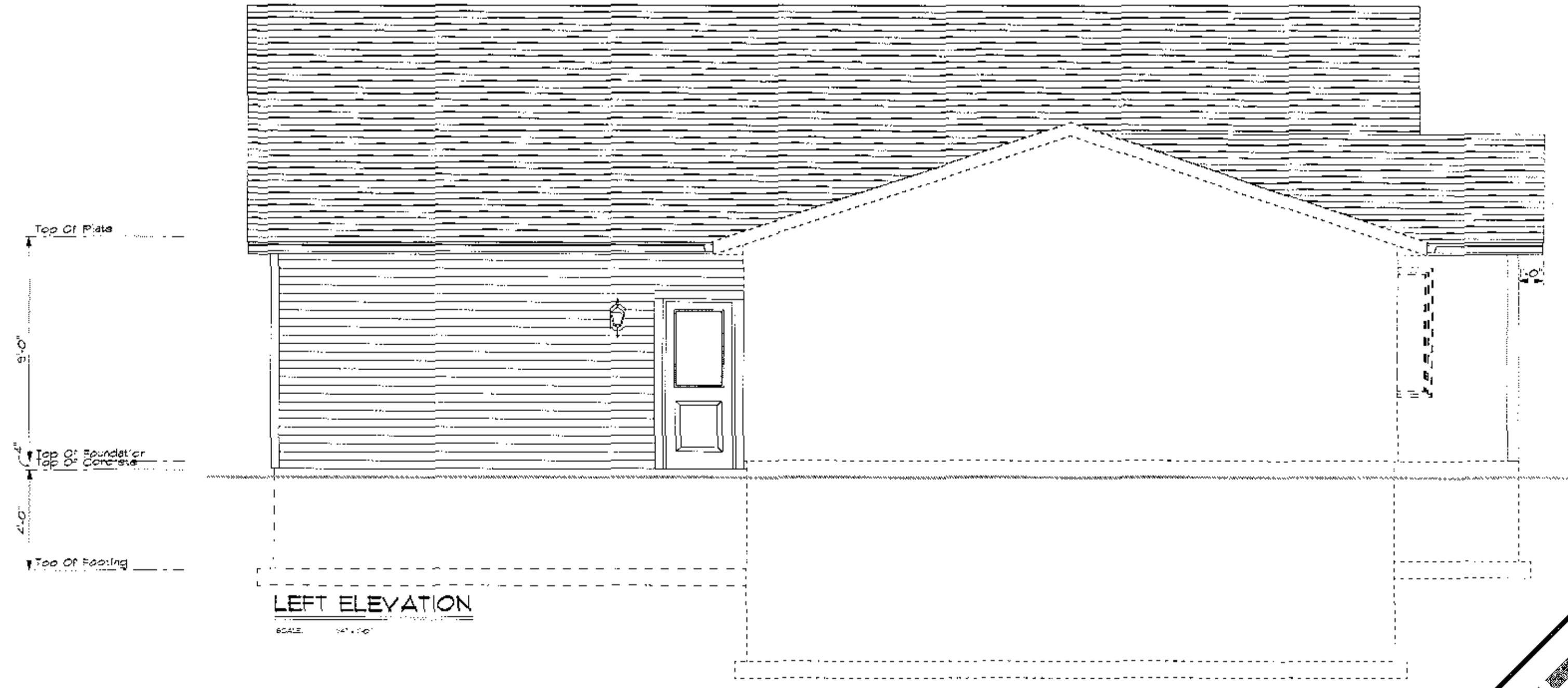
ALL INTERIOR DIMENSIONS ARE TO FACE OF STUD. WINDOW SIZES ARE FOR REFERENCE ONLY. OWNER/ CONTRACTOR TO VERIFY MANUFACTURER AND SIZE TO MEET ALL CODE REQUIREMENTS: INCLUDING EGRESS, LIGHT AND VENTILATION.

THESE PLANS AND DESIGN ARE COPYRIGHT PROTECTED AND MAY NOT BE USED WITHOUT WRITTEN CONSENT OF ZUERN BUILDING PRODUCTS

I UNDERSTAND THIS HOME IS HAND BUILT AND SLIGHT VARIATIONS IN DIMENSIONS MAY OCCUR.

I FULLY UNDERSTAND AND ACCEPT THESE FINAL HOME PLANS AND SPECIFICATIONS.

HOMEOWNER/BUILDER _____ DATE 10-5-2020
 BUILDER/CONTRACTOR _____ DATE _____

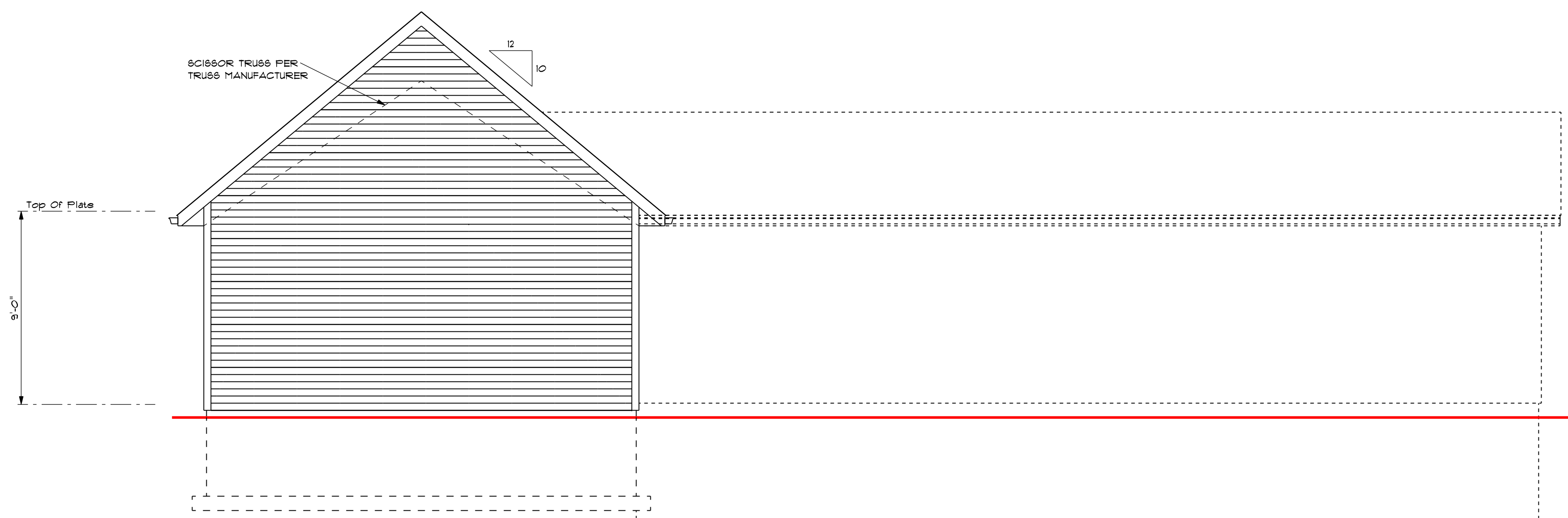


OWNER:
TYRELL REMODEL


ZUERN
 BUILDING PRODUCTS & DESIGN CENTER
 DRAWING NUMBER
1 OF 5
 JOB# 401B

Monday, October 05, 2020 01:56 PM

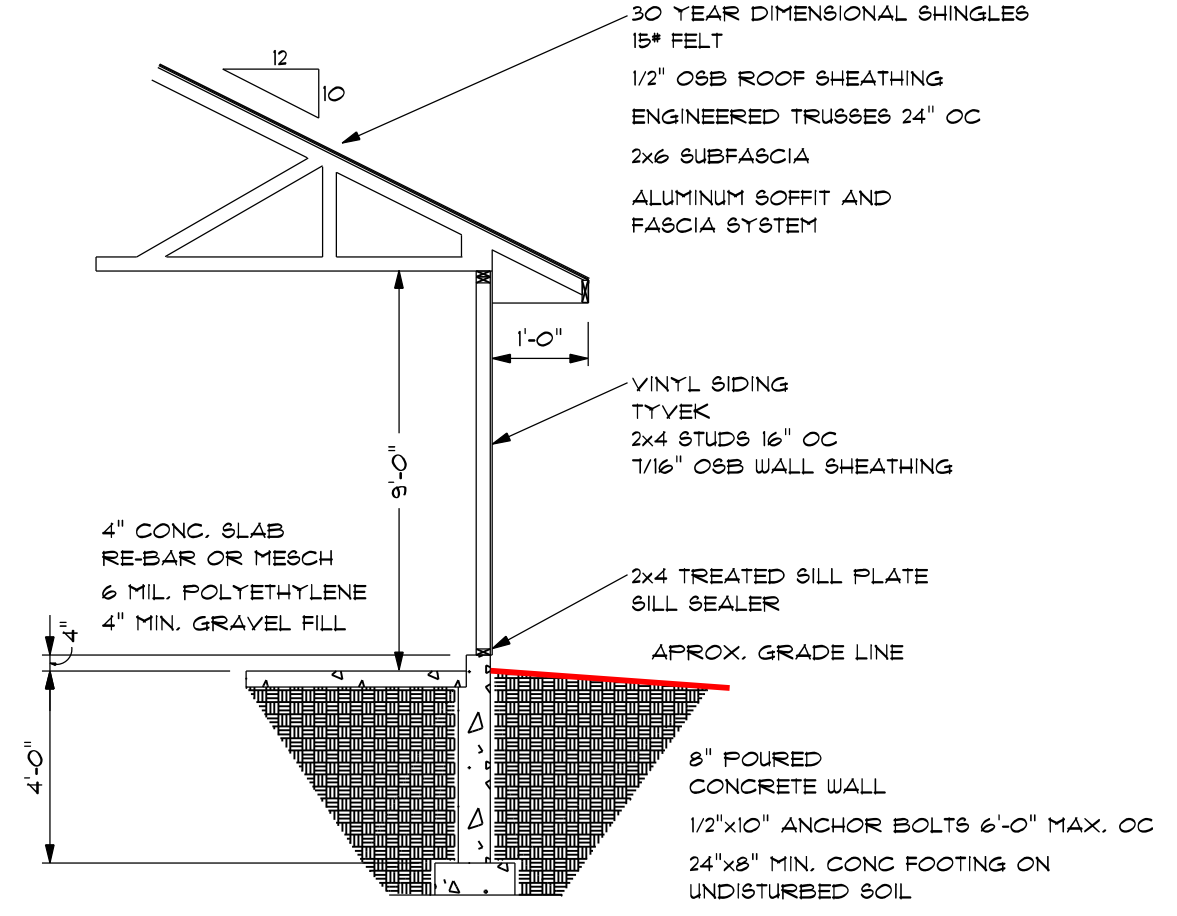
DW'G BY:
CMM
DATE 10/02/20
REVISED
10/05/20



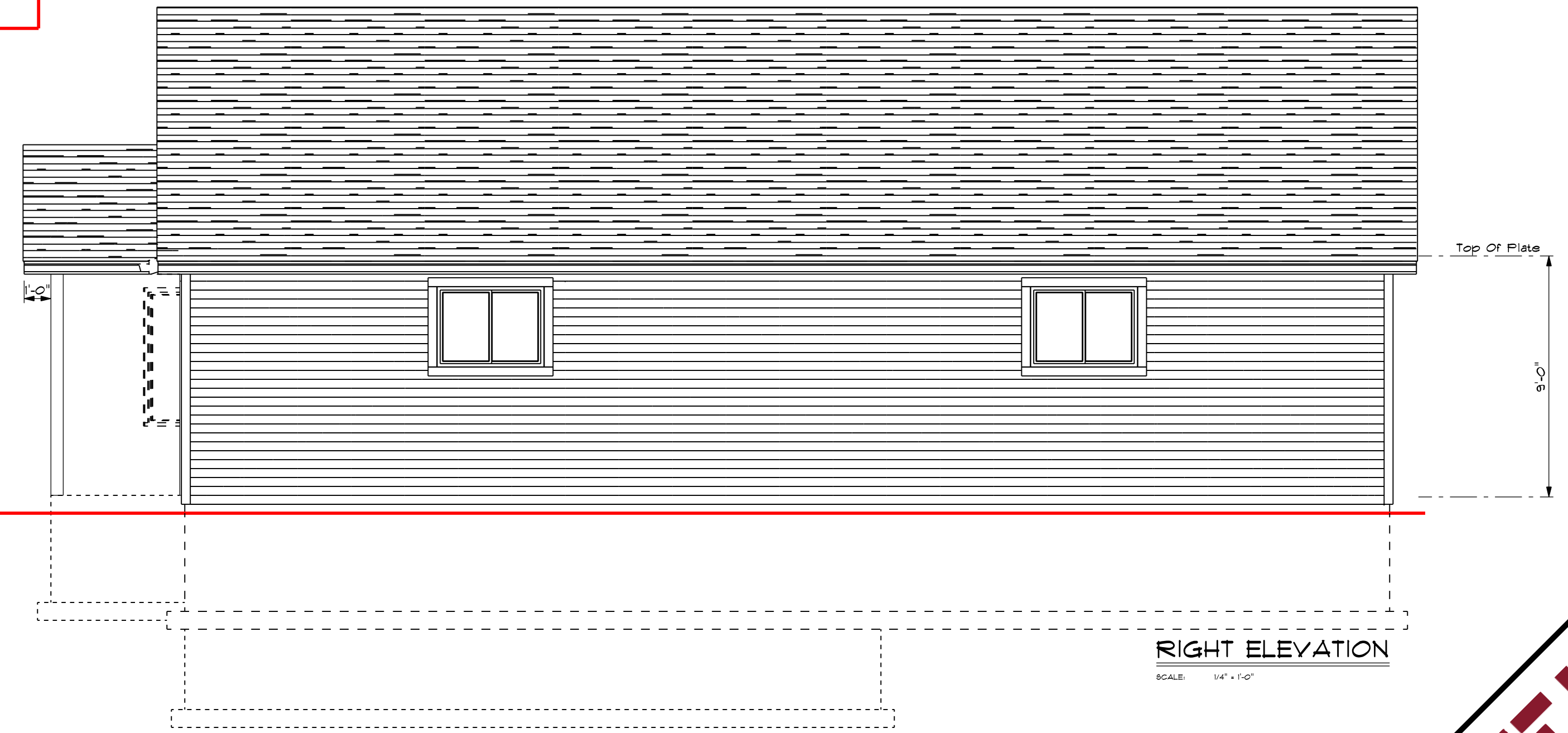
REAR ELEVATION
SCALE: 1/4" = 1'-0"



RIDGE VENT SYSTEM ON RIDGE



WALL SECTION
SCALE 1/4" = 1'-0"



RIGHT ELEVATION
SCALE: 1/4" = 1'-0"

OWNER: **TYRELL REMODEL**

ZUEBLIN
BUILDING PRODUCTS & DESIGN CENTER
DRAWING NUMBER
2 OF 5
JOB# 4018

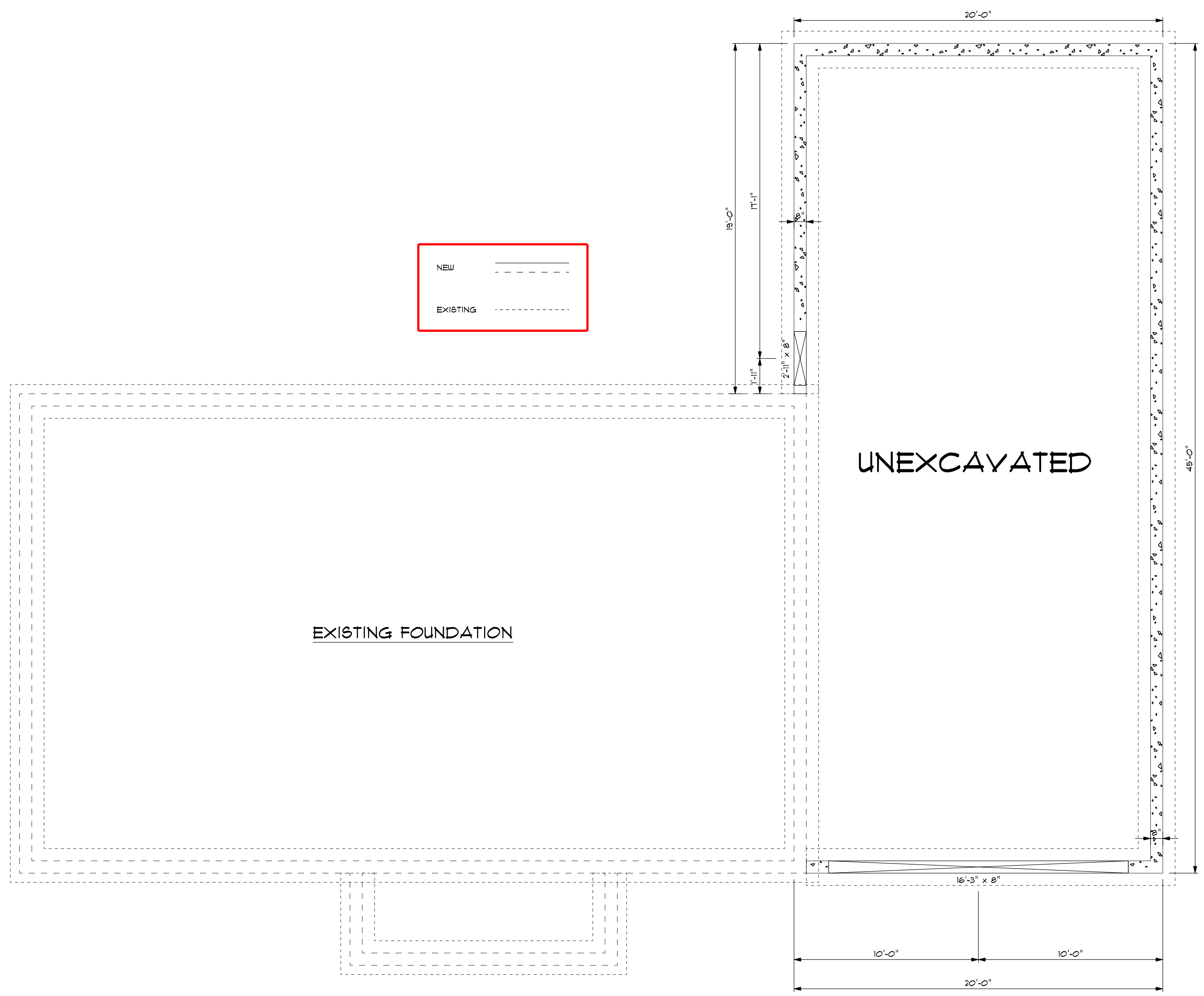
Monday, October 05, 2020 01:51 PM

DW'G BY:
CMM
DATE 10/02/20
REVISED
10/05/20



OWNER:
TYRELL REMODEL

ZUBER
BUILDING PRODUCTS & DESIGN CENTER
DRAWING NUMBER
3 OF 5
JOB# 4018



NEW	_____
EXISTING	-----

FOUNDATION PLAN
SCALE: 1/4" = 1'-0"

Monday, October 05, 2020 2:18 PM