



VILLAGE OF SUSSEX 2040 Land Use Map

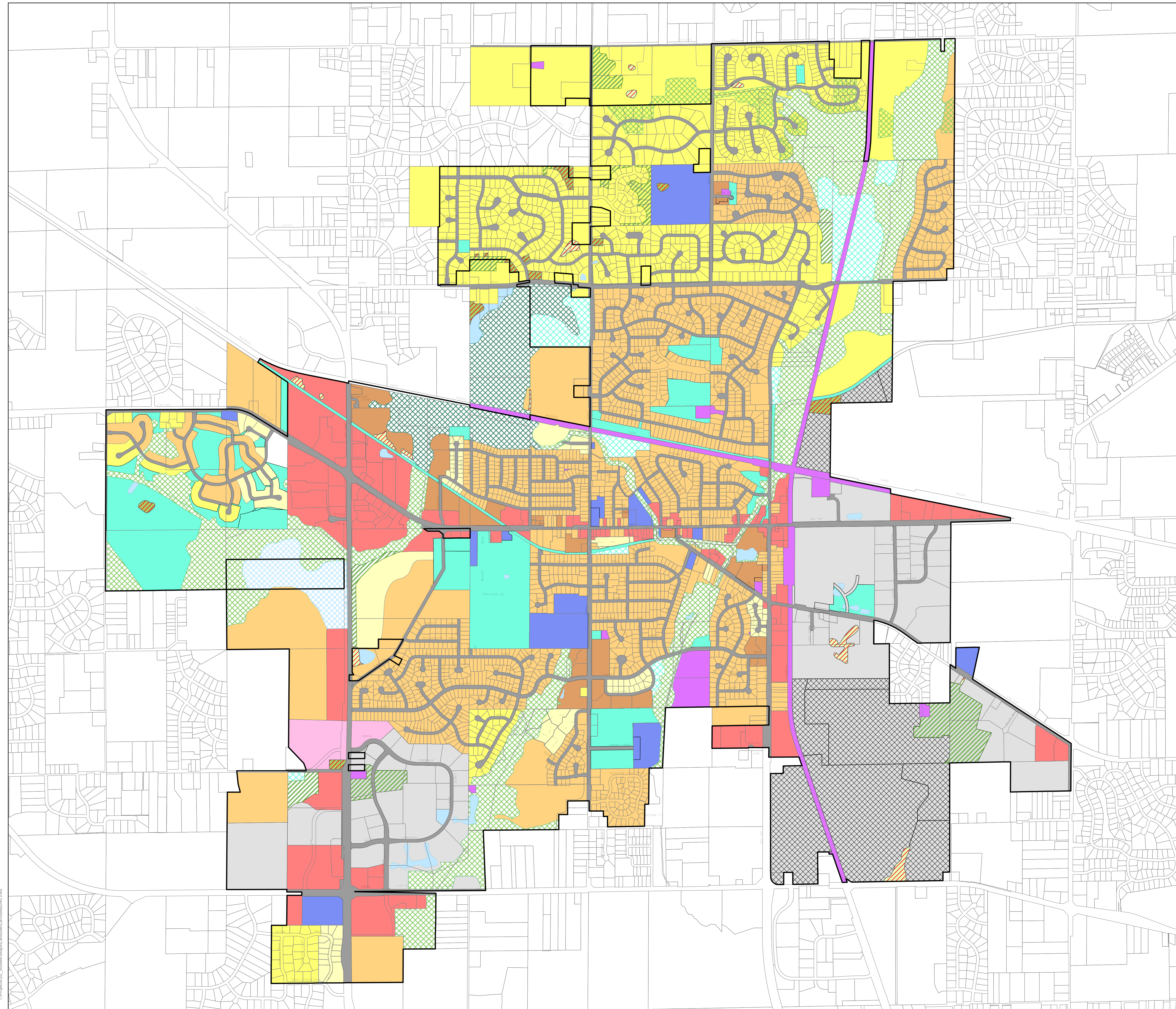
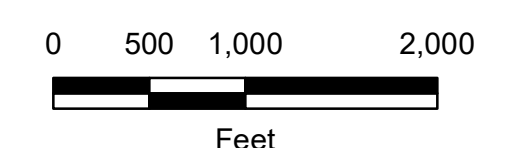

Amended by Village Board January 12, 2009
 Amended by Village Board December 11, 2012
 Amended by Village Board June 24, 2014
 Amended by Village Board December 9, 2014
 Amended by Village Board March 31, 2015
 Amended by Village Board December 8, 2015
 Amended by Village Board May 22, 2018
 Amended by Village Board August 14, 2018
 Amended by Village Board June 9, 2020
 Amended by Village Board May 25, 2021

Legend

- Open Land
- Single-Family Attached and Two-Family Residential
- Low Density Single-Family Residential
- Medium Density Single-Family Residential
- Multi-Family Residential
- Commercial
- Commerce Center
- Industrial
- Quarry
- Government and Institutional
- Recreational
- Publicly Owned Open Space
- Streets and Highways
- Railway, Communications and Utilities
- Surface Water

Environmental Overlay

- Flood Storage Area
- Woodlands Outside of Environmental Corridor
- Wetlands Outside of Environmental Corridor
- Primary Environmental Corridor
- Secondary Environmental Corridor
- Isolated Natural Resource Area



I:\Projects\20_SussexMap\landuse\landuse2040.mxd

Date: June, 2021